

Appendix A

Site Name	Town	Comments
Barons Down	Lewes	To be transferred.
Bell Lane	Lewes	To be transferred.
Castle Banks	Lewes	Grounds maintenance as part of agreement with land-owner (not LDC land)
Grange Road	Lewes	To be transferred.
Jubilee Gardens	Lewes	To be transferred.
Landport Bottom	Lewes	To be transferred.
Lansdown Place	Lewes	To be transferred.
Lewes Library Site	Lewes	Part transferred (land retained as strategic footprint).
Lewes Railway Land	Lewes	To be transferred.
Malling Railway Cutting	Lewes	To be transferred.
Malling Street	Lewes	Grounds maintenance as part of agreement with land-owner (not LDC land)
Phoenix Causeway/Little East Street	Lewes	Grounds maintenance as part of agreement with land-owner (not LDC land)
Southover Grange Gardens	Lewes	To be transferred.
The Gallops	Lewes	To be transferred.
Timberyard Lane	Lewes	To be transferred.
Valence Road	Lewes	To be transferred.
Waite Close	Lewes	To be transferred.
Watergate Lane	Lewes	Grounds maintenance as part of agreement with land-owner (not LDC land)
Lewes Skate Park	Lewes	To be transferred (part of Malling Rec site).
Malling Rec	Lewes	To be transferred.
Stanley Turner	Lewes	To be transferred.
Convent Field	Lewes	To be transferred.
The Paddock	Lewes	Leased land from ESCC (lease to be transferred).
Avis Road Rec	Newhaven	To be transferred.
Castle Hill	Newhaven	To be transferred.
Court Farm Road Island	Newhaven	To be transferred.
Denton Island	Newhaven	Strategic site to be retained.
Drove Park	Newhaven	To be transferred.
Huggets Green (West Quay)	Newhaven	To be transferred.
Meeching Down Open Space	Newhaven	Strategic site to be retained.
Newhaven Town Centre	Newhaven	Grounds maintenance as part of agreement with land-owner (not LDC land)
Riverside Park	Newhaven	To be transferred.
Valley Road/Parkour	Newhaven	To be transferred.

Appendix A

West Quay (South) Open Space	Newhaven	To be transferred.
Denton Rec	Newhaven	To be transferred
Eastside Rec	Newhaven	To be transferred.

Fort Road Outdoor Gym	Newhaven	To be transferred.
Fort Road Rec	Newhaven	To be transferred.
Fort Road Skate Park	Newhaven	To be transferred.
Fairlight Avenue	Telscombe	Strategic site to be retained.
Telscombe Cliff Tops	Telscombe	To be transferred.
Firle Road Walkway	Peacehaven	To be transferred.
Lake Park	Peacehaven	To be transferred.
Meridian Park	Peacehaven	To be transferred.
Peacehaven Cliff Tops	Peacehaven	To be transferred.
The Martlets	Chailey	To be transferred.
The Forges	Ringmer	To be transferred.
The Malthouse, Cooksbridge	Hamsey	To be transferred.



© Crown copyright and database rights 2013.
Ordnance Survey 100019275.


Km 0.02 0.04 0.06 0.08 0.1

Lewes District Council



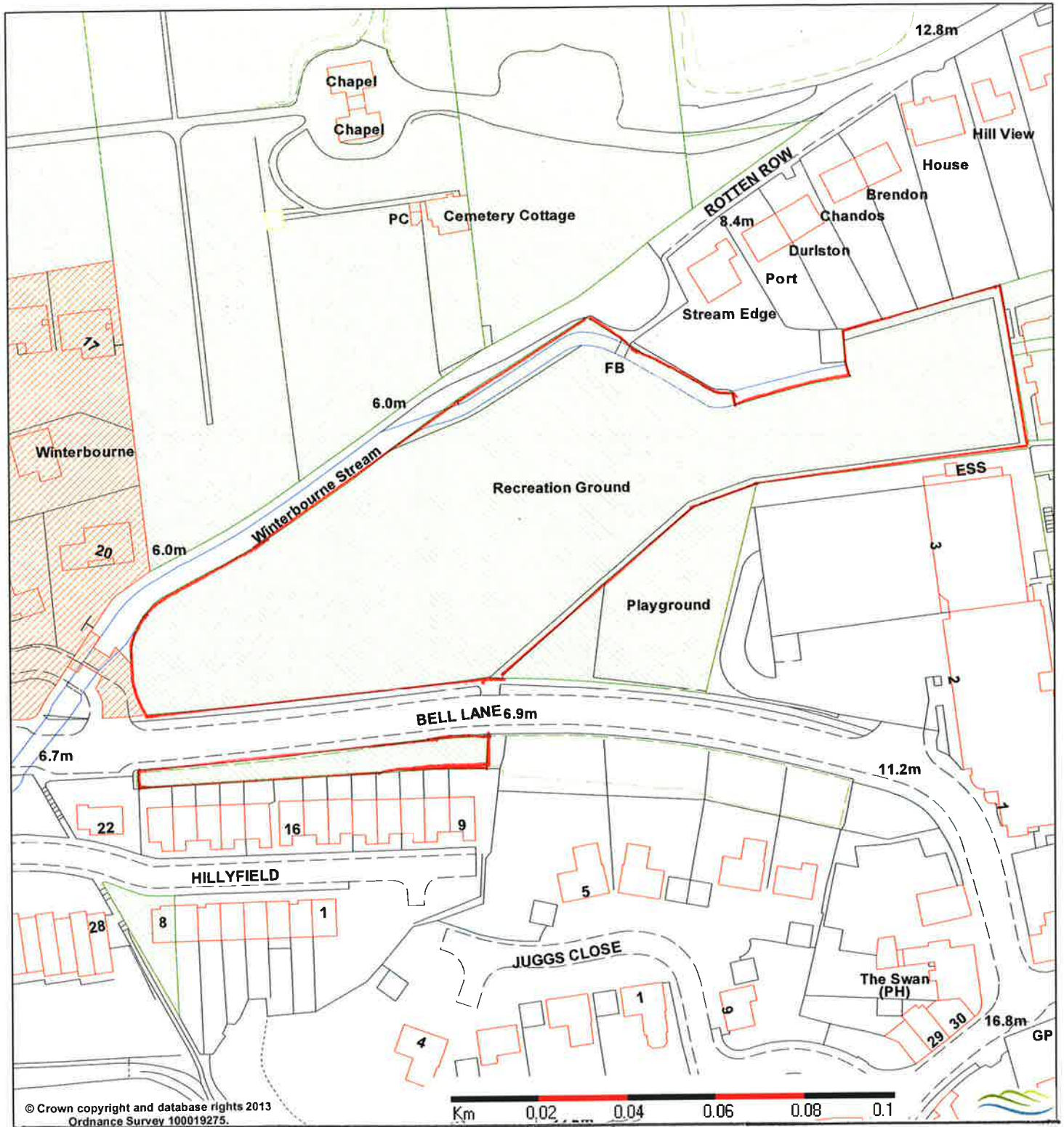
Lewes District Council
www.lewes.gov.uk



Estates & Valuation
Services

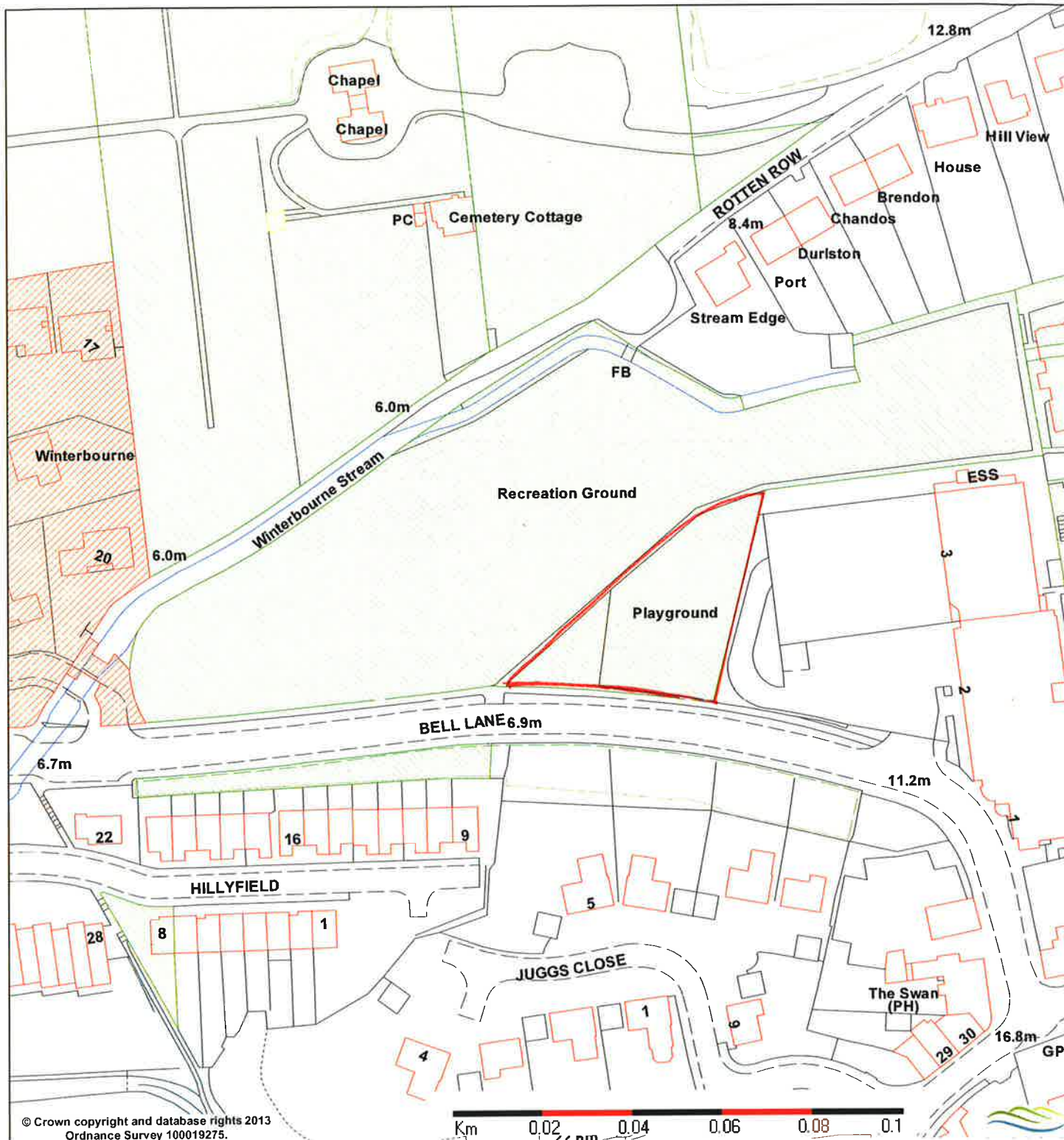
Barons Down Lewes			N 
540310/109717	DP: 106	SCALE: 1:1250	PLAN NO. E119/14
Reproduced from Ordnance Survey mapping with permission of the Controller of HMSO. Crown Copyright Reserved.			REV:



PLAN NO.
E119/14

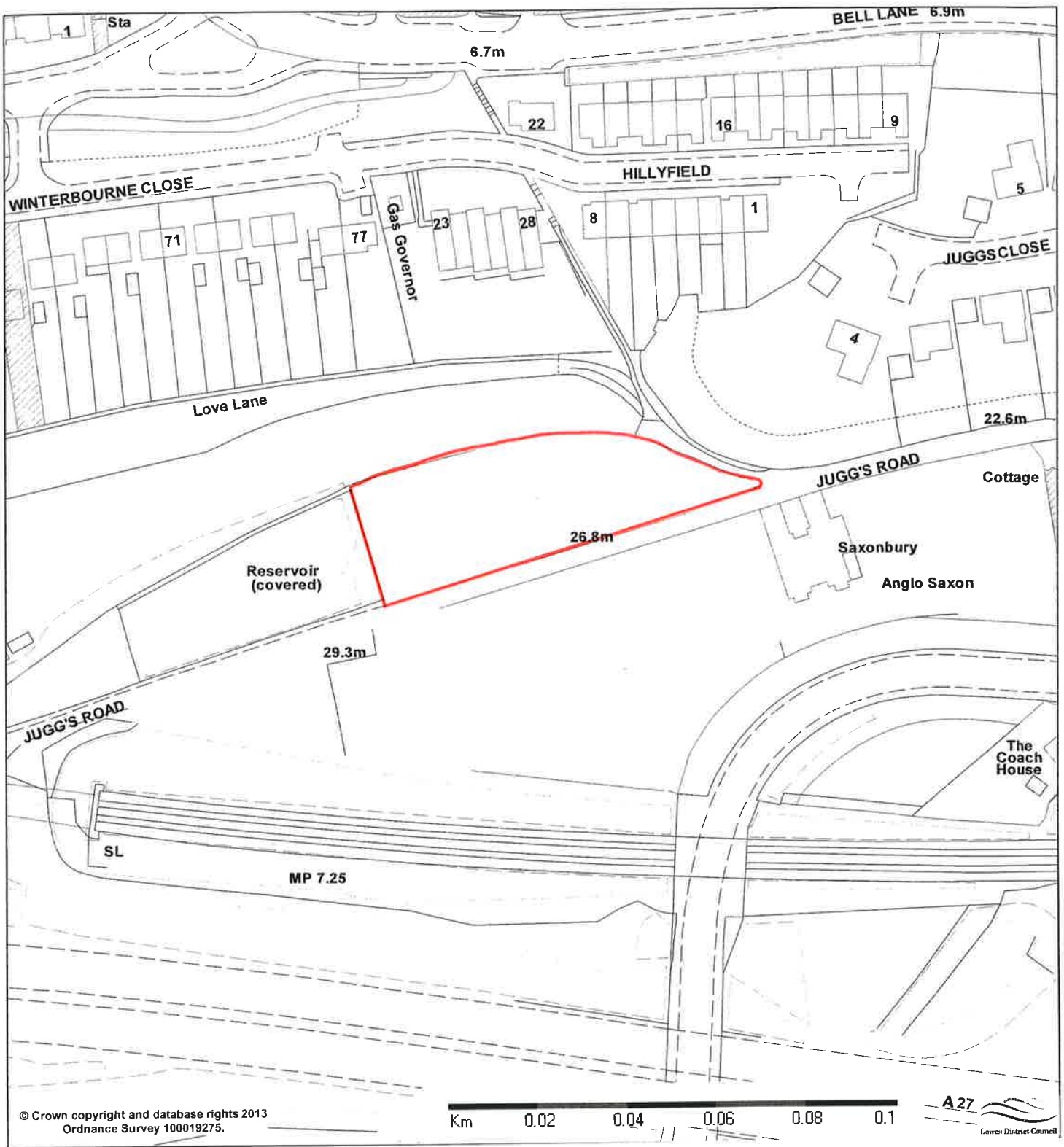
REV:





 Lewes District Council www.lewes.gov.uk	Bell Lane Rec & tree band Lewes			N 
	DP: 219/218	SCALE: 1:1250	PLAN NO. E120/14	
	540728/109659	Reproduced from Ordnance Survey mapping with permission of the Controller of HMSO. Crown Copyright Reserved.		REV:





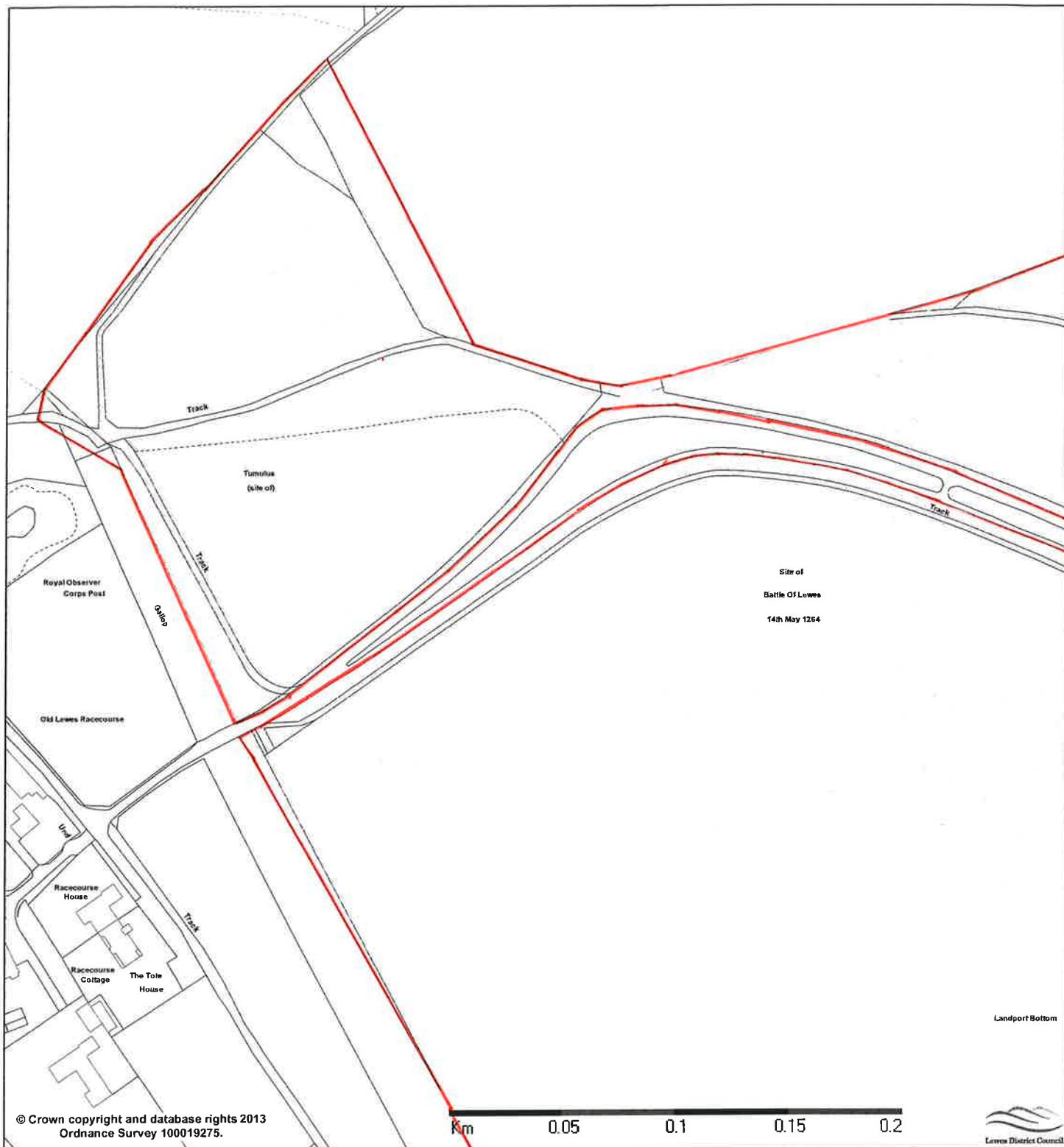
 Lewes District Council www.lewes.gov.uk	Bell Lane Play Area Lewes		N 
	DP: 540785/109656 219	SCALE: 1:1250	PLAN NO. E121/14
	Reproduced from Ordnance Survey mapping with permission of the Controller of HMSO. Crown Copyright Reserved.		REV:





 Lewes District Council www.lewes.gov.uk Estates & Valuation Services	Jubilee Gardens Lewes			N 
	Devolution Project 540661/109524	DP: 235	SCALE: 1:1250	PLAN NO. E167/14
	Reproduced from Ordnance Survey mapping with permission of the Controller of HMSO. Crown Copyright Reserved.			REV:



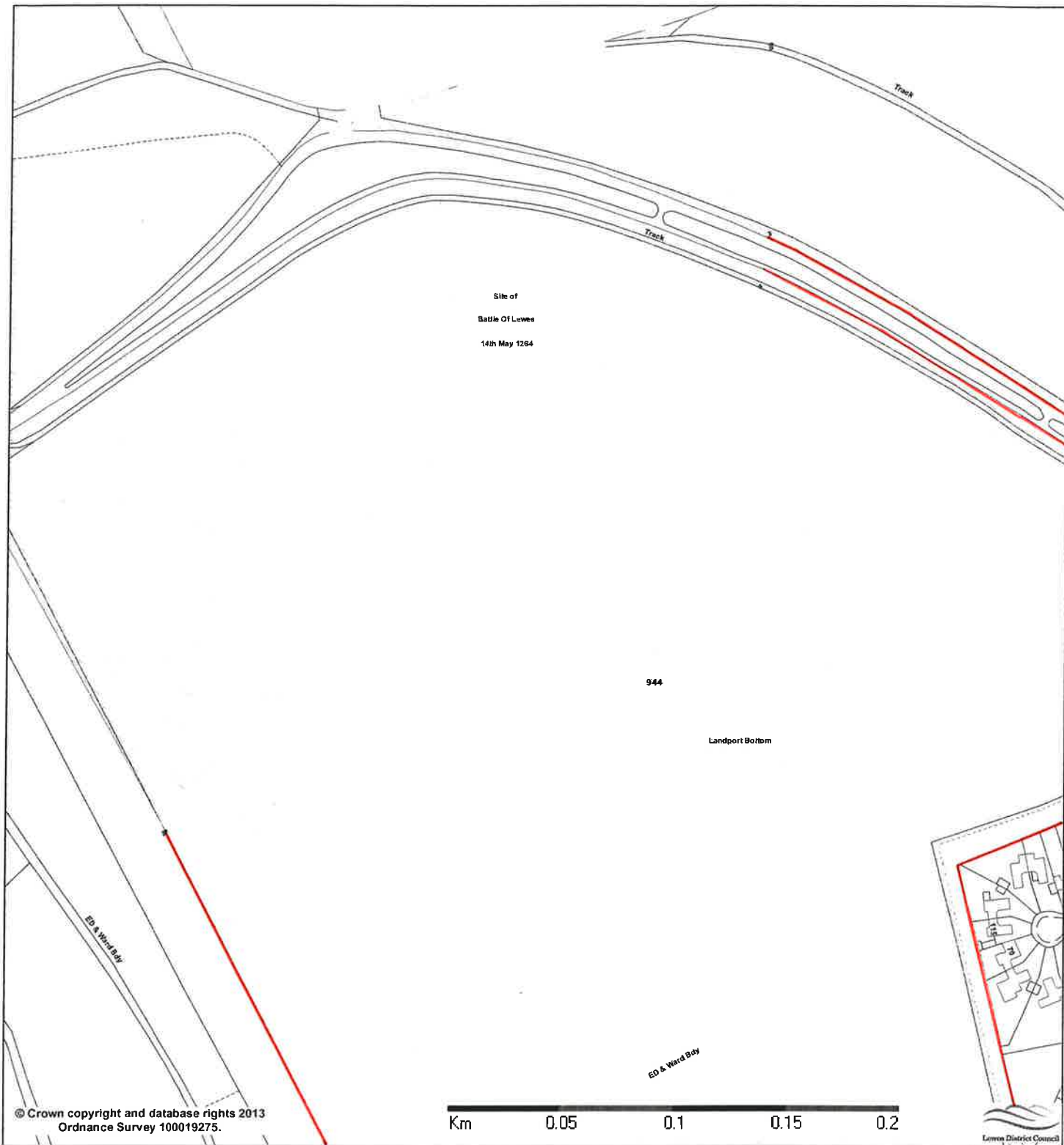
 Lewes District Council www.lewes.gov.uk Estates & Valuation Services	Lewes Library Lewes		N 	
	Devolution Project 541765/110087	DP: 473	SCALE: 1:1250	PLAN NO. E133/14
	Reproduced from Ordnance Survey mapping with permission of the Controller of HMSO. Crown Copyright Reserved.			REV:





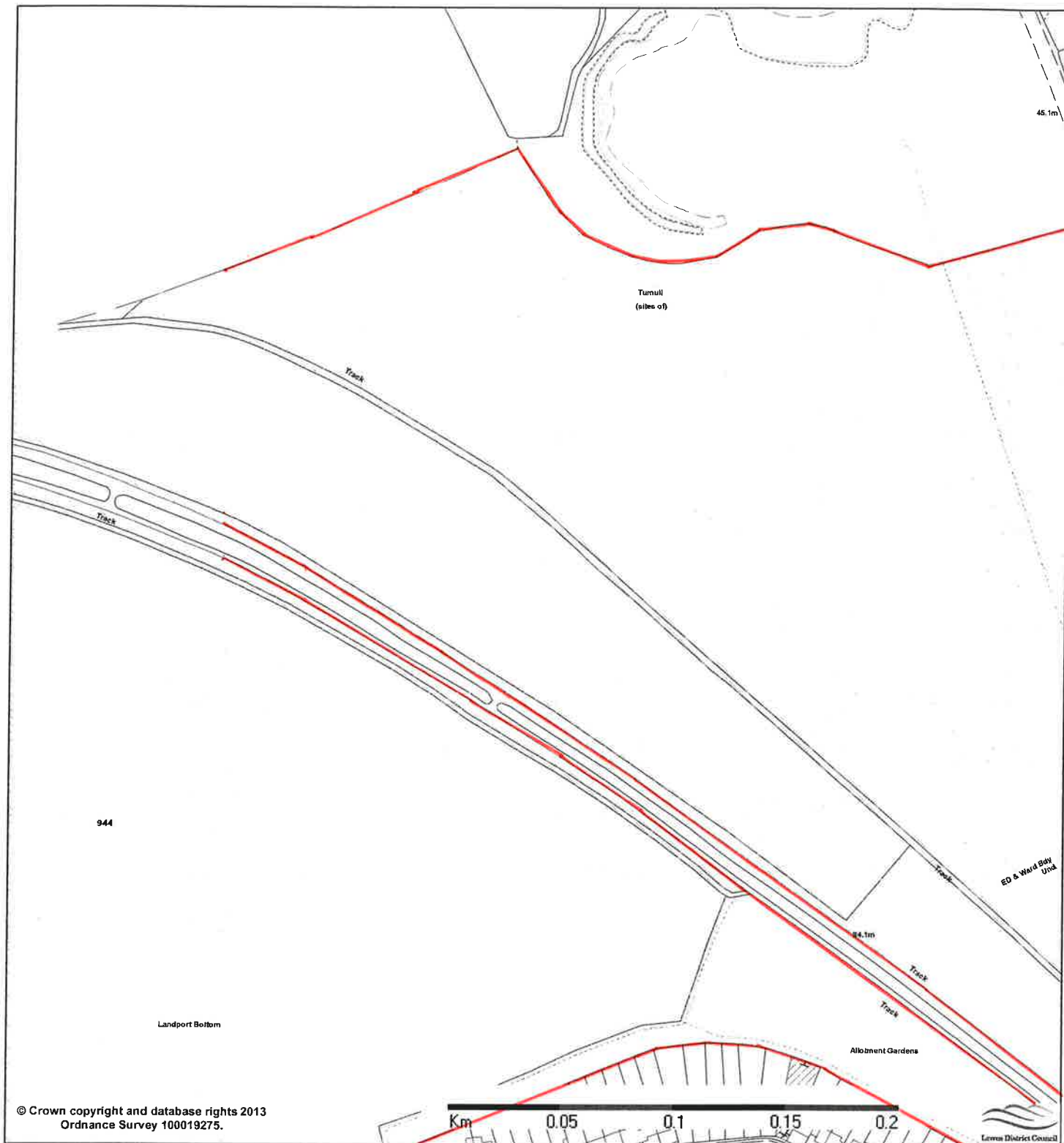
 Lewes District Council www.lewes.gov.uk	Landport Bottom 1 of 6 Lewes			N 
	Devolution <i>539706/111058</i>	DP: 944	SCALE: 1:2500	PLAN NO. E123/14
	Reproduced from Ordnance Survey mapping with permission of the Controller of HMSO. Crown Copyright Reserved.			REV:



Estates & Valuation
Services

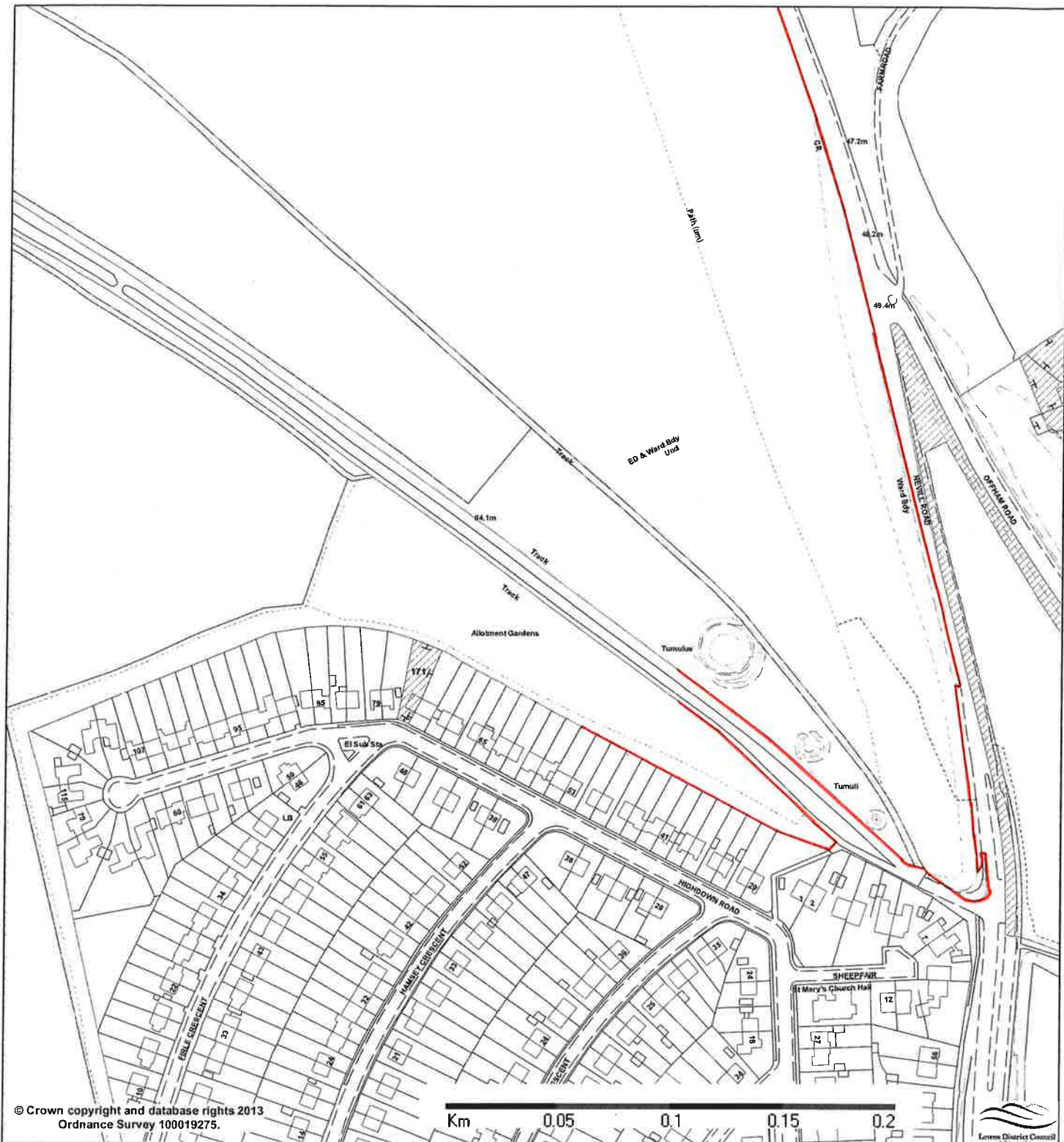
Lewes District Council



 Lewes District Council www.lewes.gov.uk Estates & Valuation Services	Landport Bottom 2 of 6 Lewes			N 
	Devolution 539766/111058	DP: 944	SCALE: 1:2500	PLAN NO. E124/14
	Reproduced from Ordnance Survey mapping with permission of the Controller of HMSO. Crown Copyright Reserved.			REV:





 Lewes District Council www.lewes.gov.uk	Landport Bottom 3 of 6 Lewes			N 
	Devolution 539706/111058	DP: 944	SCALE: 1:2500	PLAN NO. E125/14
	Reproduced from Ordnance Survey mapping with permission of the Controller of HMSO. Crown Copyright Reserved.			REV:

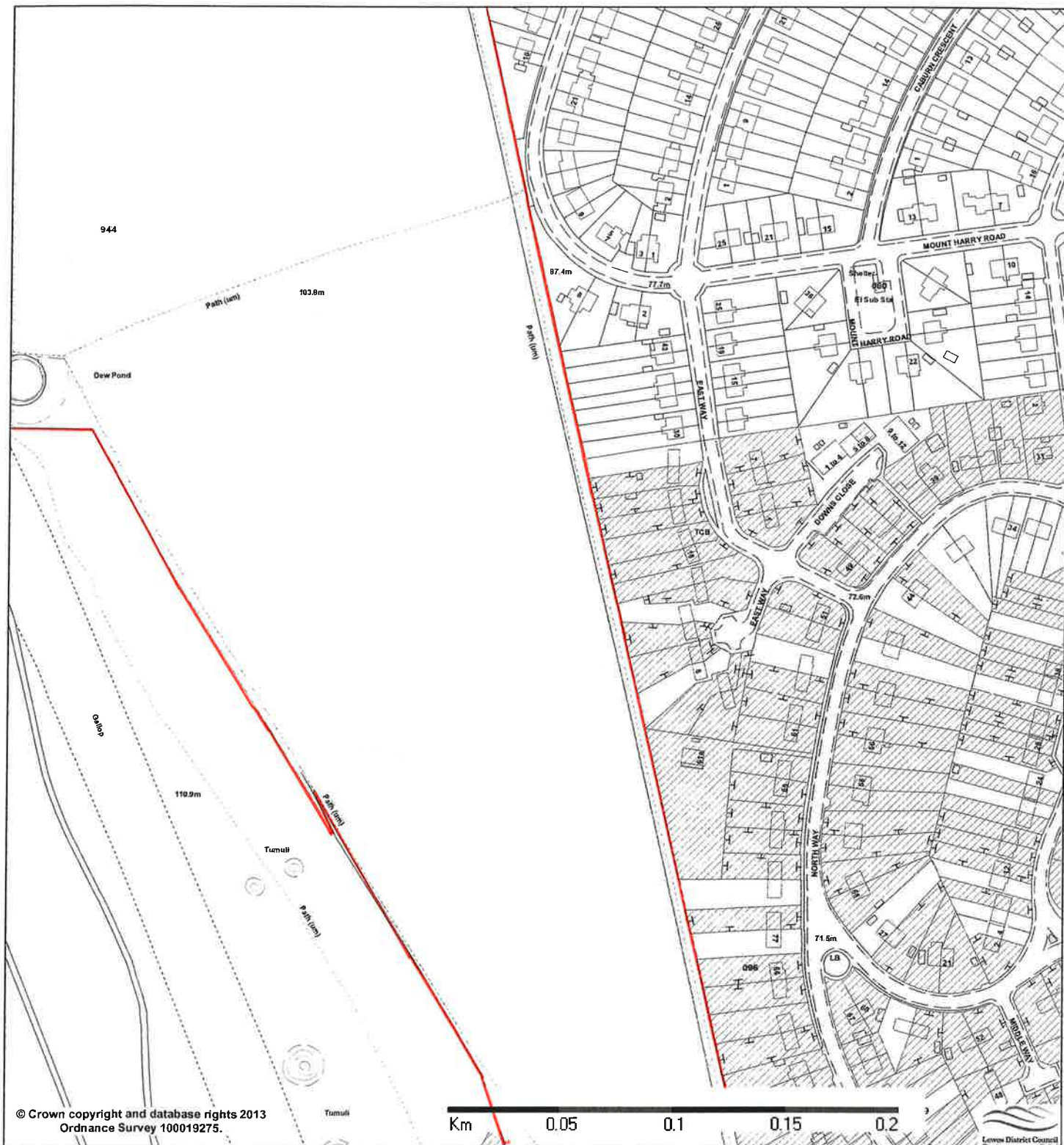




© Crown copyright and database rights 2013
Ordnance Survey 100019275.

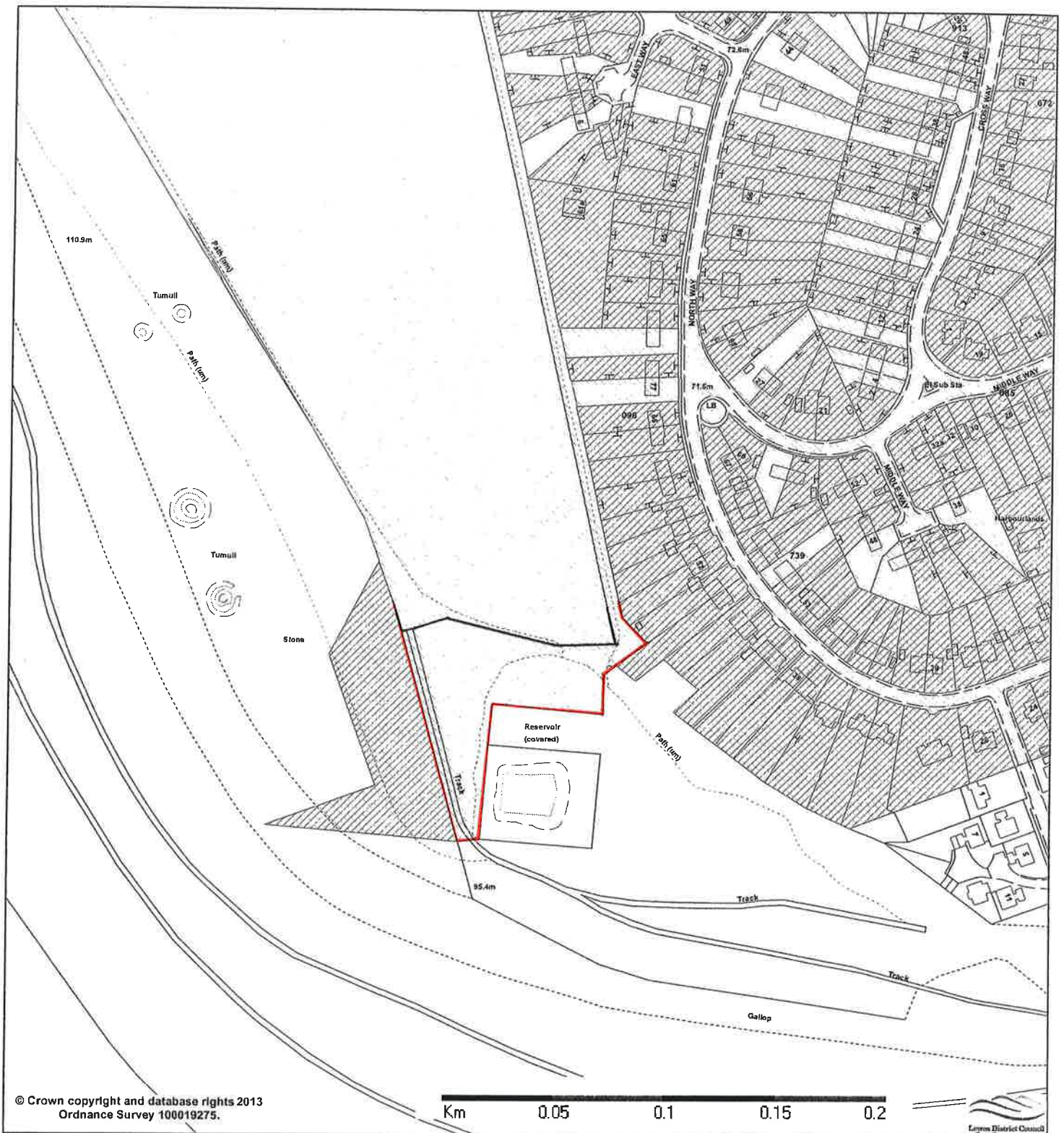
Km 0.05 0.1 0.15 0.2





 Lewes District Council www.lewes.gov.uk Estates & Valuation Services	Landport Bottom 4 of 6 Lewes			N 
	Devolution 539706/111058	DP: 944	SCALE: 1:2500	PLAN NO. E126/14
	Reproduced from Ordnance Survey mapping with permission of the Controller of HMSO. Crown Copyright Reserved.			REV:





 Lewes District Council www.lewes.gov.uk	Landport Bottom 5 of 6 Lewes		N 
	Devolution <i>539706/111058</i>	DP: 944	SCALE: 1:2500
Estates & Valuation Services	Reproduced from Ordnance Survey mapping with permission of the Controller of HMSO. Crown Copyright Reserved.		REV:



 Lewes District Council www.lewes.gov.uk	Landport Bottom 6 of 6 Lewes			N 
	Devolution <i>539706/111058</i>	DP: 944	SCALE: 1:2500	PLAN NO. E128/14
	Reproduced from Ordnance Survey mapping with permission of the Controller of HMSO. Crown Copyright Reserved.			REV:

**Estates & Valuation
Services**




 Lewes District Council www.lewes.gov.uk	Lewes Railway Land 1 of 3 Lewes		N 
	Devolution 542098/109943	DP: 945	SCALE: 1:2500
Estates & Valuation Services	Reproduced from Ordnance Survey mapping with permission of the Controller of HMSO. Crown Copyright Reserved.		REV:



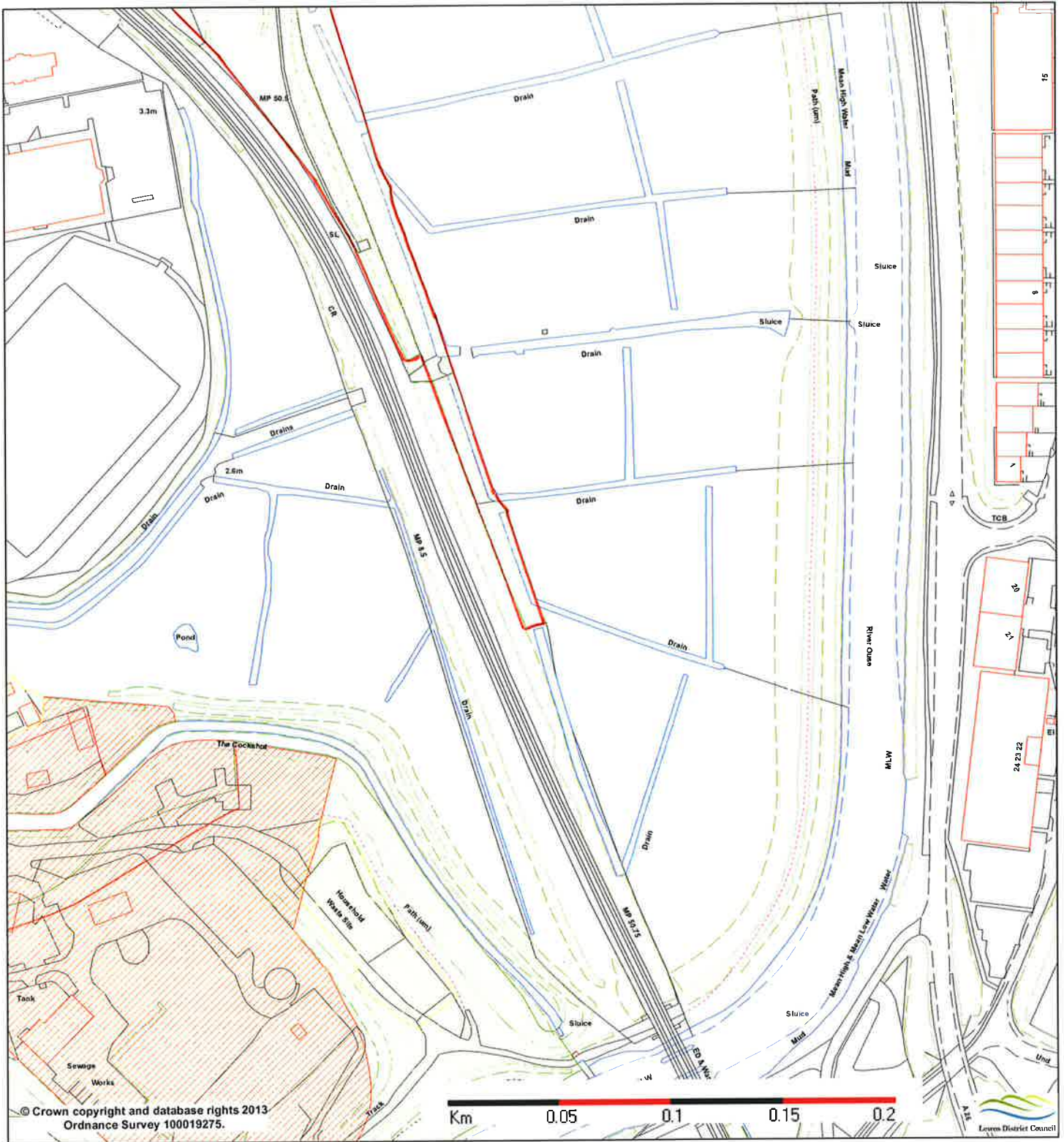

Lewes District Council
www.lewes.gov.uk

Estates & Valuation
Services

Lewes Railway Land 2 of 3 Lewes			N 
Devolution 542098/109943	DP: 945	SCALE: 1:2500	PLAN NO. E149/14
Reproduced from Ordnance Survey mapping with permission of the Controller of HMSO. Crown Copyright Reserved.			REV:

PLAN NO.
E149/14

REV:




Lewes District Council
www.lewes.gov.uk

Estates & Valuation Services

Lewes Railway Land 3 of 3
Lewes



Devolution
542098/109943

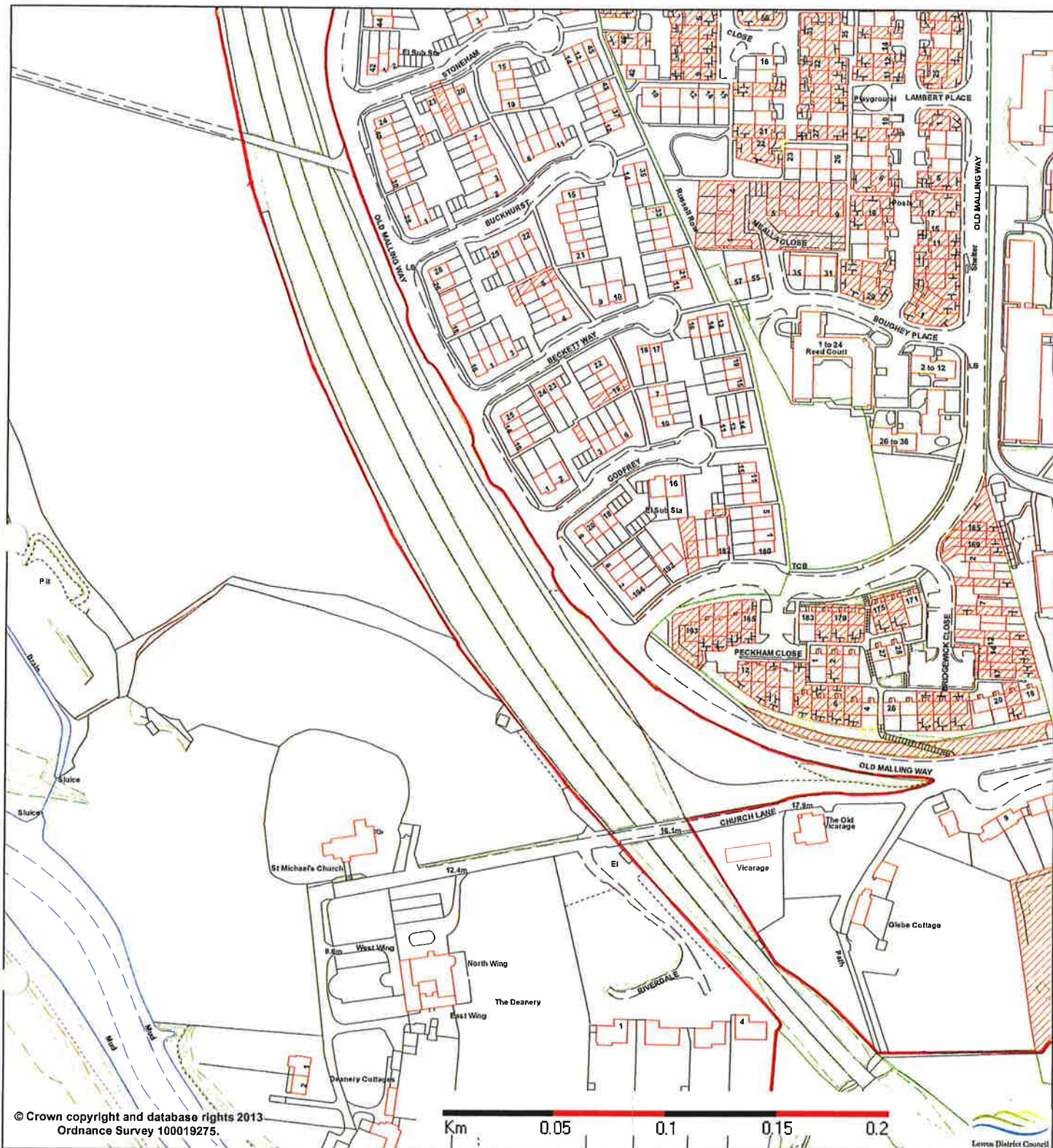

DP:
945

SCALE:
1:2500

PLAN NO.
E150/14


Reproduced from Ordnance Survey mapping with permission of the Controller of HMSO. Crown Copyright Reserved.

REV:

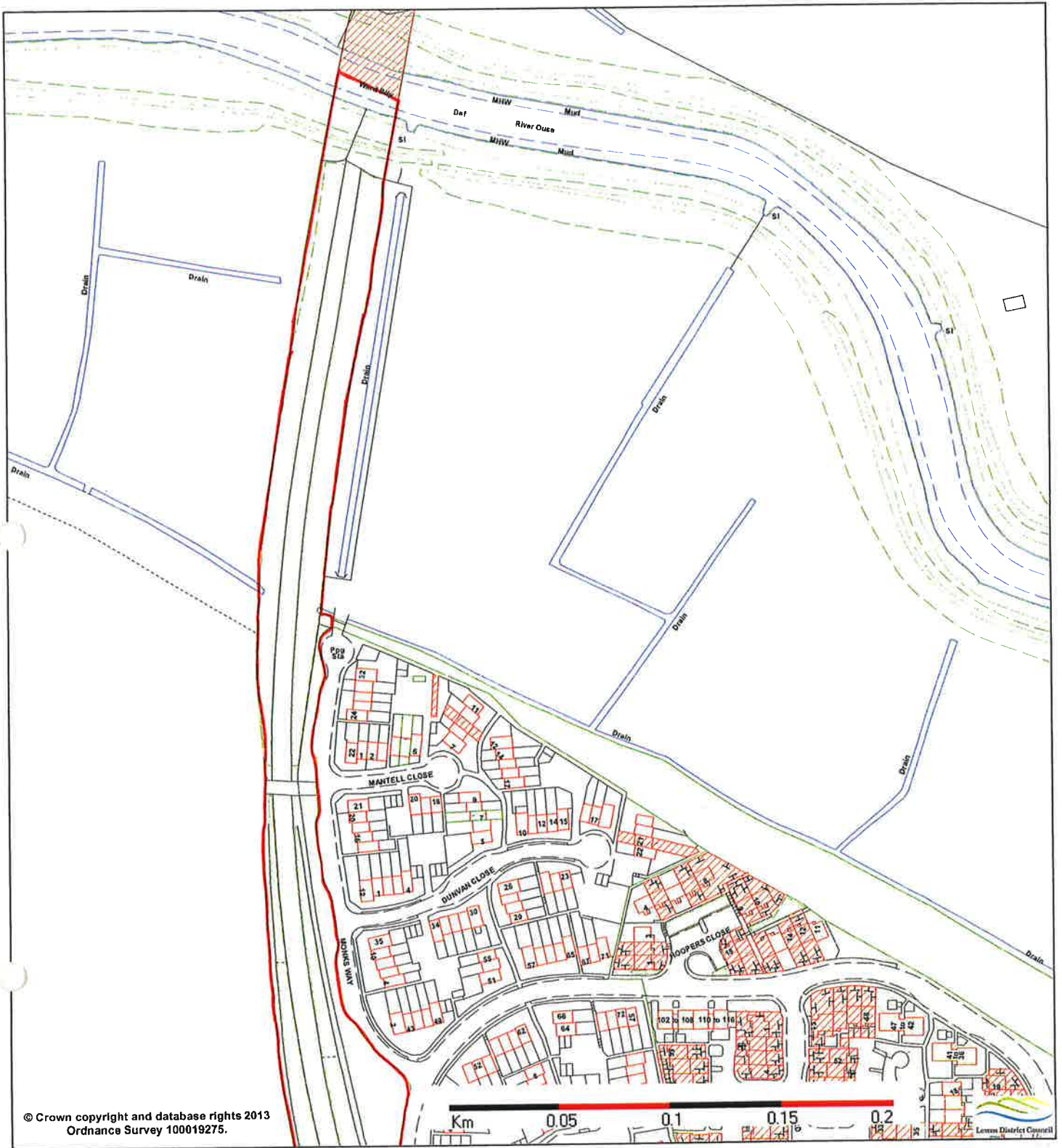
Lewes District Council
www.lewes.gov.uk



Estates & Valuation
Services

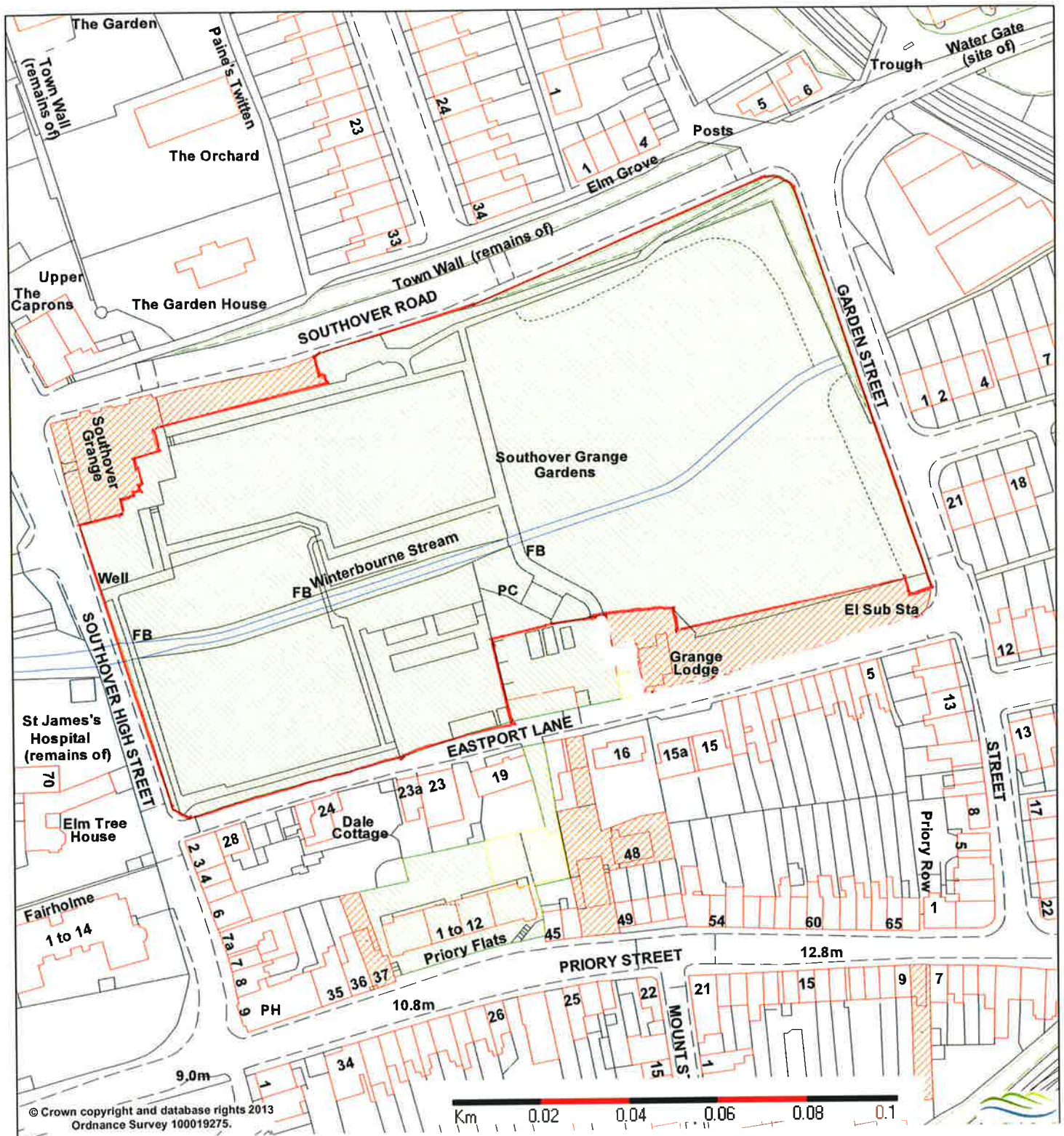
<h3>Malling Railway Cutting 1 of 2 Lewes</h3>			
Devolution Project 541259/11259	DP: 246	SCALE: 1:2500	PLAN NO. E145/14
Reproduced from Ordnance Survey mapping with permission of the Controller of HMSO. Crown Copyright Reserved.			REV:

N






 Lewes District Council www.lewes.gov.uk Estates & Valuation Services	Malling Railway Cutting 2 of 2 Lewes			N 
	Devolution Project 541259/11259	DP: 246	SCALE: 1:2500	PLAN NO. E146/14
	Reproduced from Ordnance Survey mapping with permission of the Controller of HMSO. Crown Copyright Reserved.			REV:

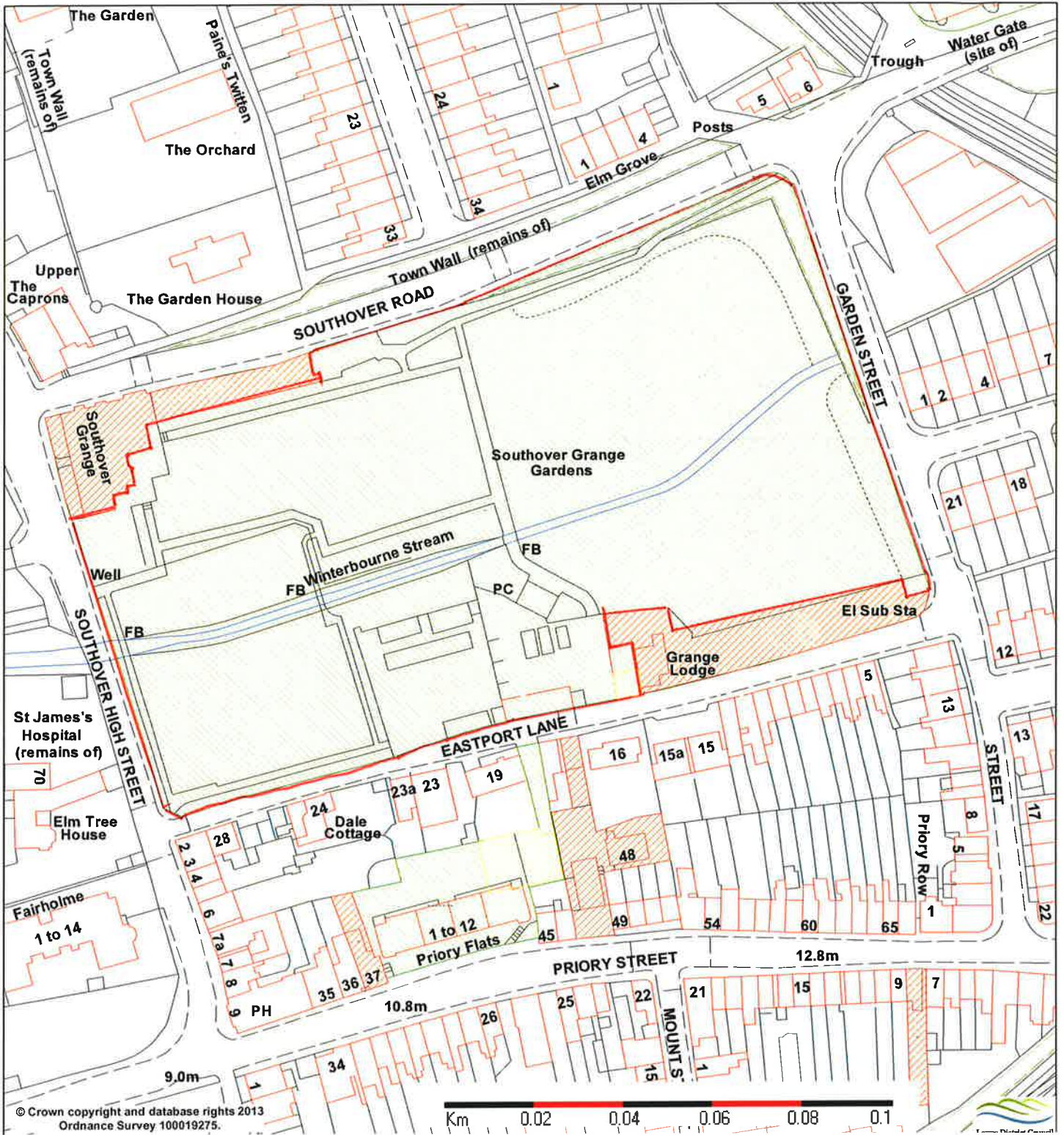





Lewes District Council
www.lewes.gov.uk

Estates & Valuation
Services



<h2>Southover Gardens Lewes</h2>			
Devolution Project 541401/109818	DP: 221	SCALE: 1:1250	PLAN NO. E151/14
Reproduced from Ordnance Survey mapping with permission of the Controller of HMSO. Crown Copyright Reserved.			REV:

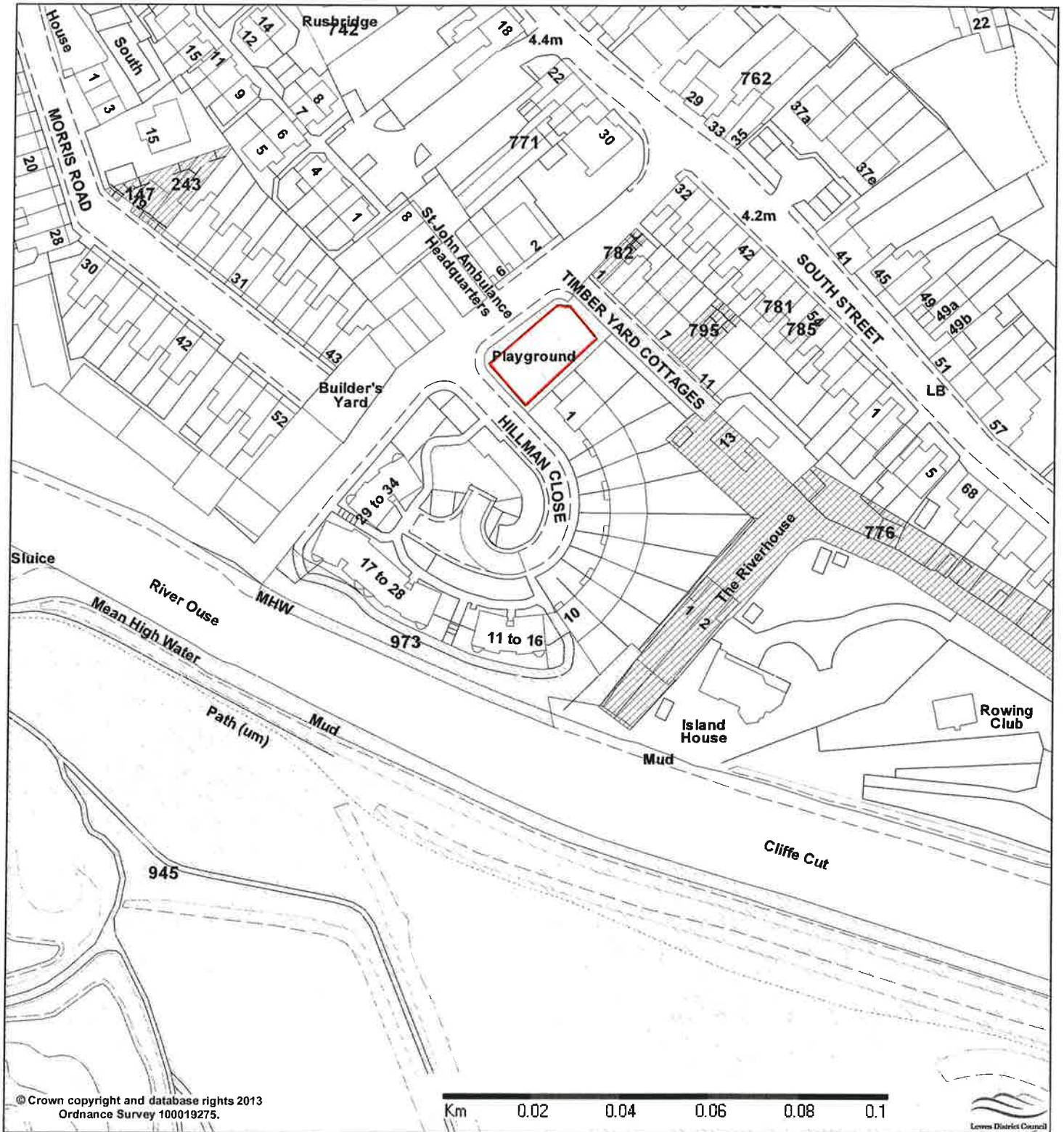
N



 Lewes District Council www.lewes.gov.uk Estates & Valuation Services	Southover Gardens + depot Lewes			N 
	Devolution Project 541401/109818	DP: 221	SCALE: 1:1250	PLAN NO. E152/14
	Reproduced from Ordnance Survey mapping with permission of the Controller of HMSO. Crown Copyright Reserved.			REV:




 Lewes District Council www.lewes.gov.uk	The Gallops Lewes		N 
	Devolution 540445/110147	DP: 944 229	SCALE: 1:2500
Reproduced from Ordnance Survey mapping with permission of the Controller of HMSO. Crown Copyright Reserved.			REV:



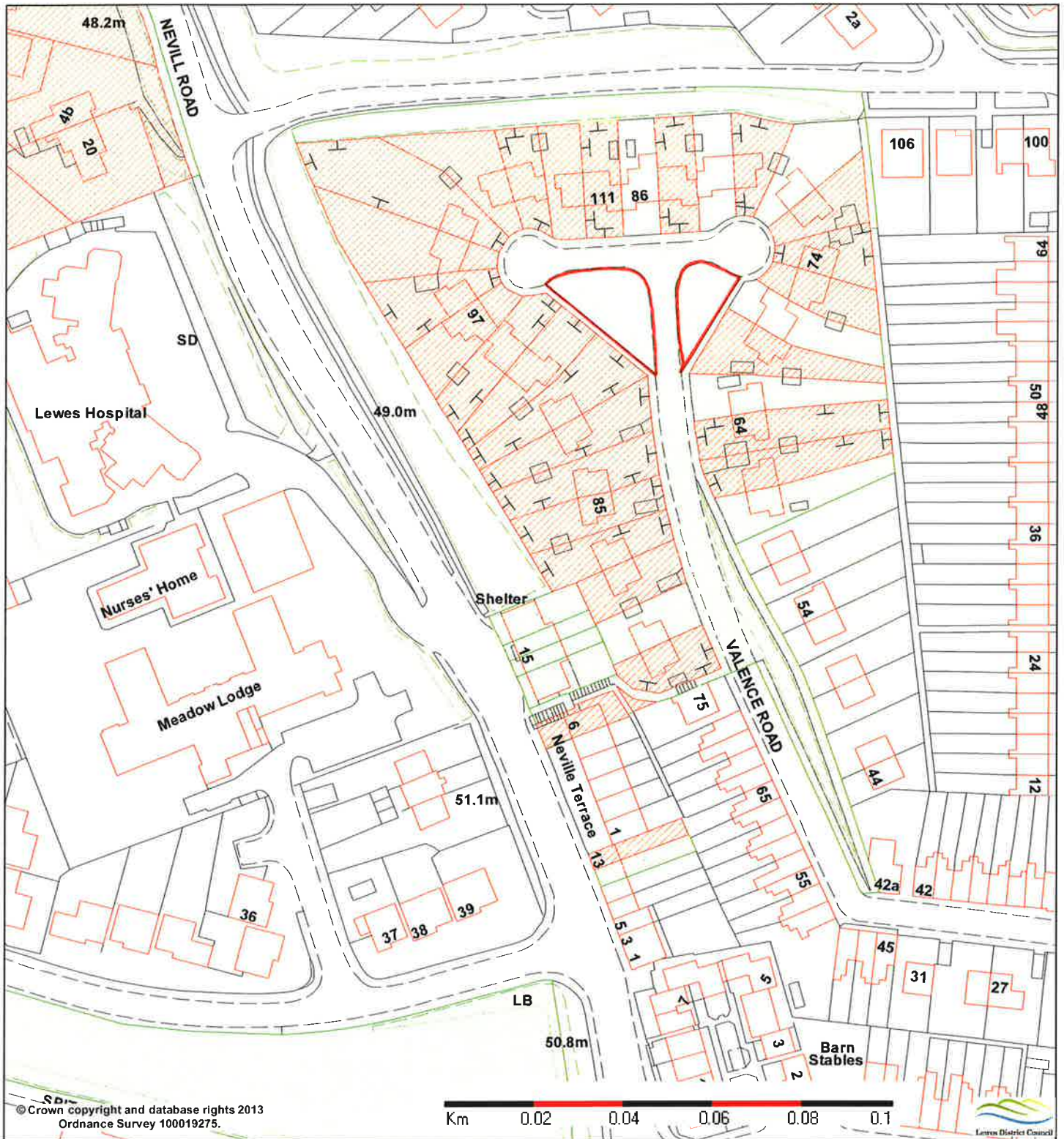

Lewes District Council
www.lewes.gov.uk



Estates & Valuation Services

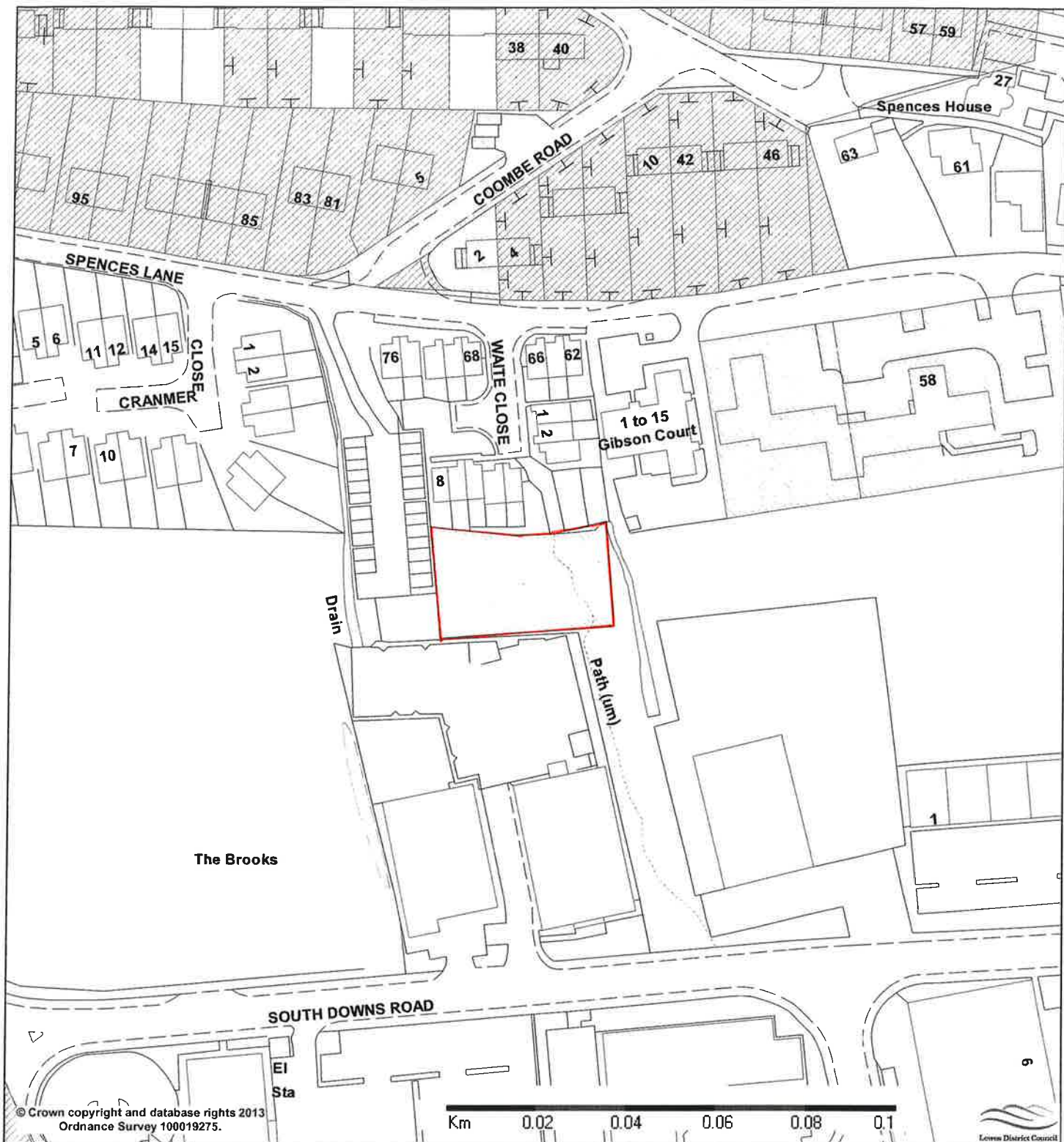
<h3>Timber Yard Lane Play Area</h3> <h4>Lewes</h4>			
Devolution 542211/110128	DP: 972	SCALE: 1:1250	PLAN NO. E13/14
Reproduced from Ordnance Survey mapping with permission of the Controller of HMSO. Crown Copyright Reserved.			REV:



N





 Lewes District Council www.lewes.gov.uk	Valence Road Lewes		N 
	Devolution 540546/110319	DP: 105	SCALE: 1:1250
Estates & Valuation Services	Reproduced from Ordnance Survey mapping with permission of the Controller of HMSO. Crown Copyright Reserved.		REV:



 Lewes District Council www.lewes.gov.uk Estates & Valuation Services	Waite Close Lewes		N 	
	Devolution 541923/110870	DP: 969	SCALE: 1:1250	PLAN NO. E131/14 2
	Reproduced from Ordnance Survey mapping with permission of the Controller of HMSO. Crown Copyright Reserved.			REV:



© Crown copyright and database rights 2013
Ordnance Survey 100019275.




Lewes District Council
www.lewes.gov.uk

Estates & Valuation
Services

Stanley Turner Recreation Ground 1 of 2 Lewes



Devolution Project
540745/109111

DP: 890/220/906

SCALE:
1:2500



PLAN NO.
E154/14

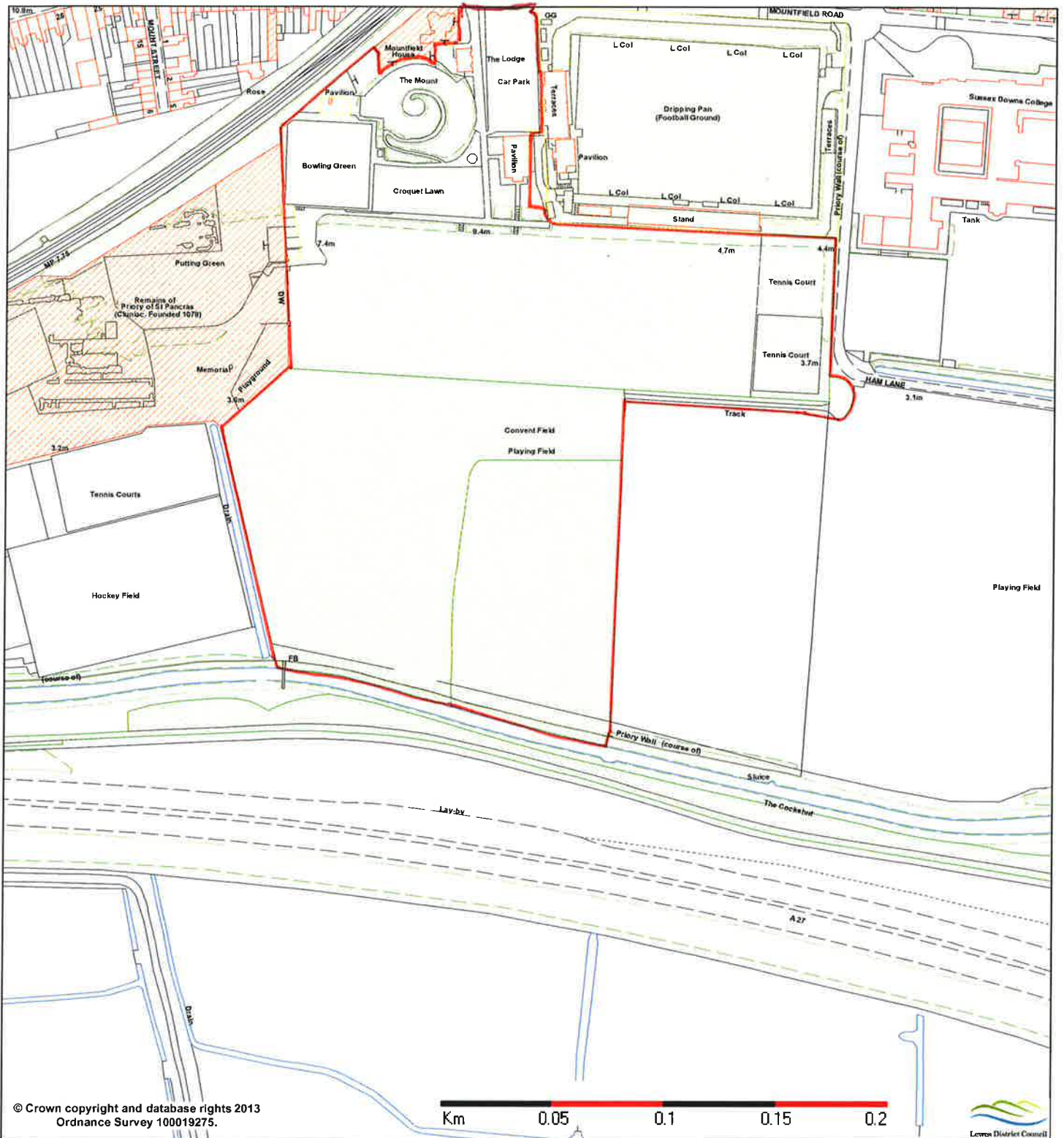
Reproduced from Ordnance Survey mapping with permission of the Controller of
HMSO. Crown Copyright Reserved. Licence No. 100019275 - 2005

REV:





Stanley turner

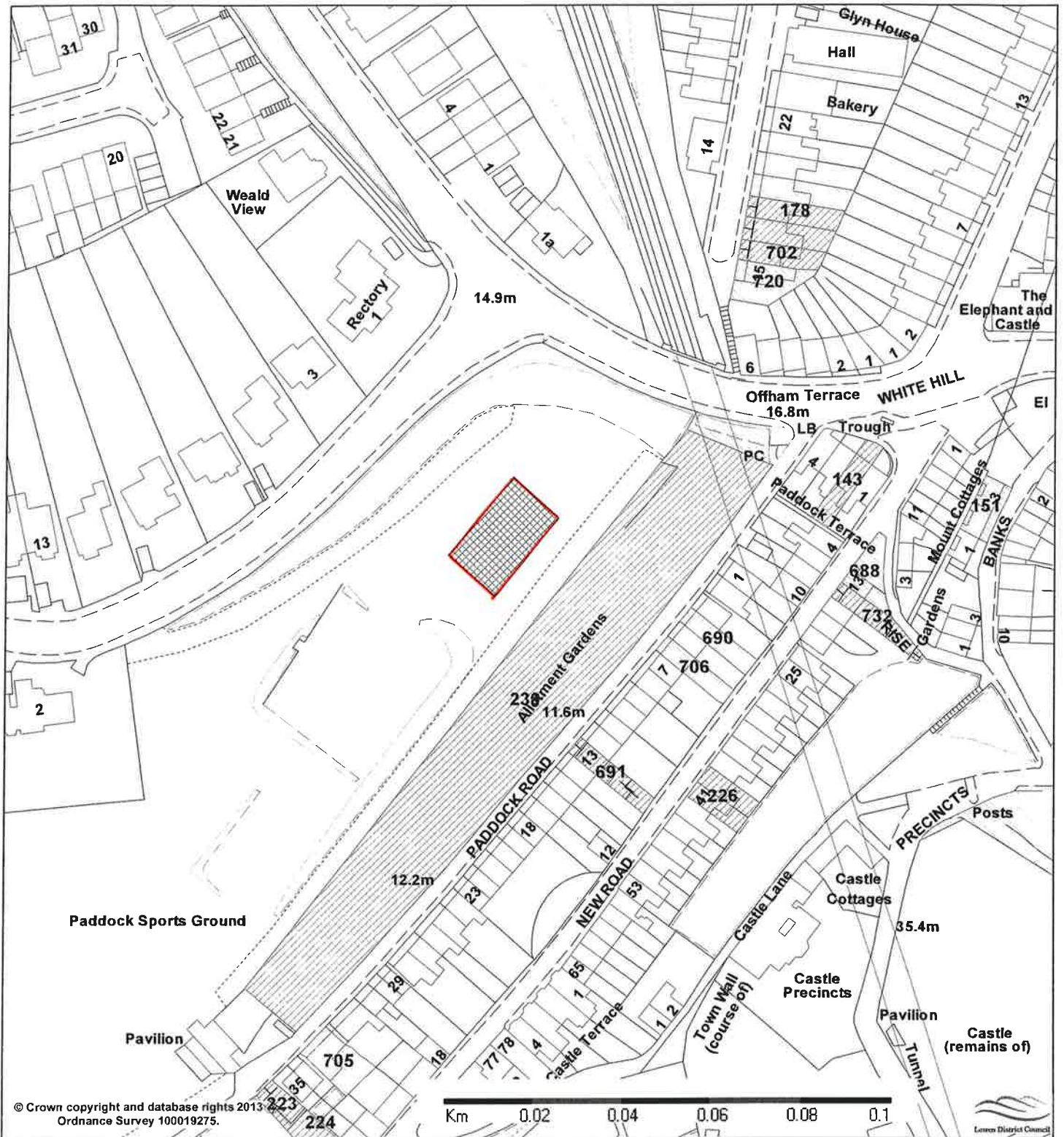
 Lewes District Council www.lewes.gov.uk Estates & Valuation Services	Stanley Turner Recreation Ground 2 of 2 Lewes			N 
	Devolution Project 540745/109111	DP: 890/220/906	SCALE: 1:2500	PLAN NO. E155/14
	Reproduced from Ordnance Survey mapping with permission of the Controller of HMSO. Crown Copyright Reserved.			REV:





© Crown copyright and database rights 2013
Ordnance Survey 100019275.





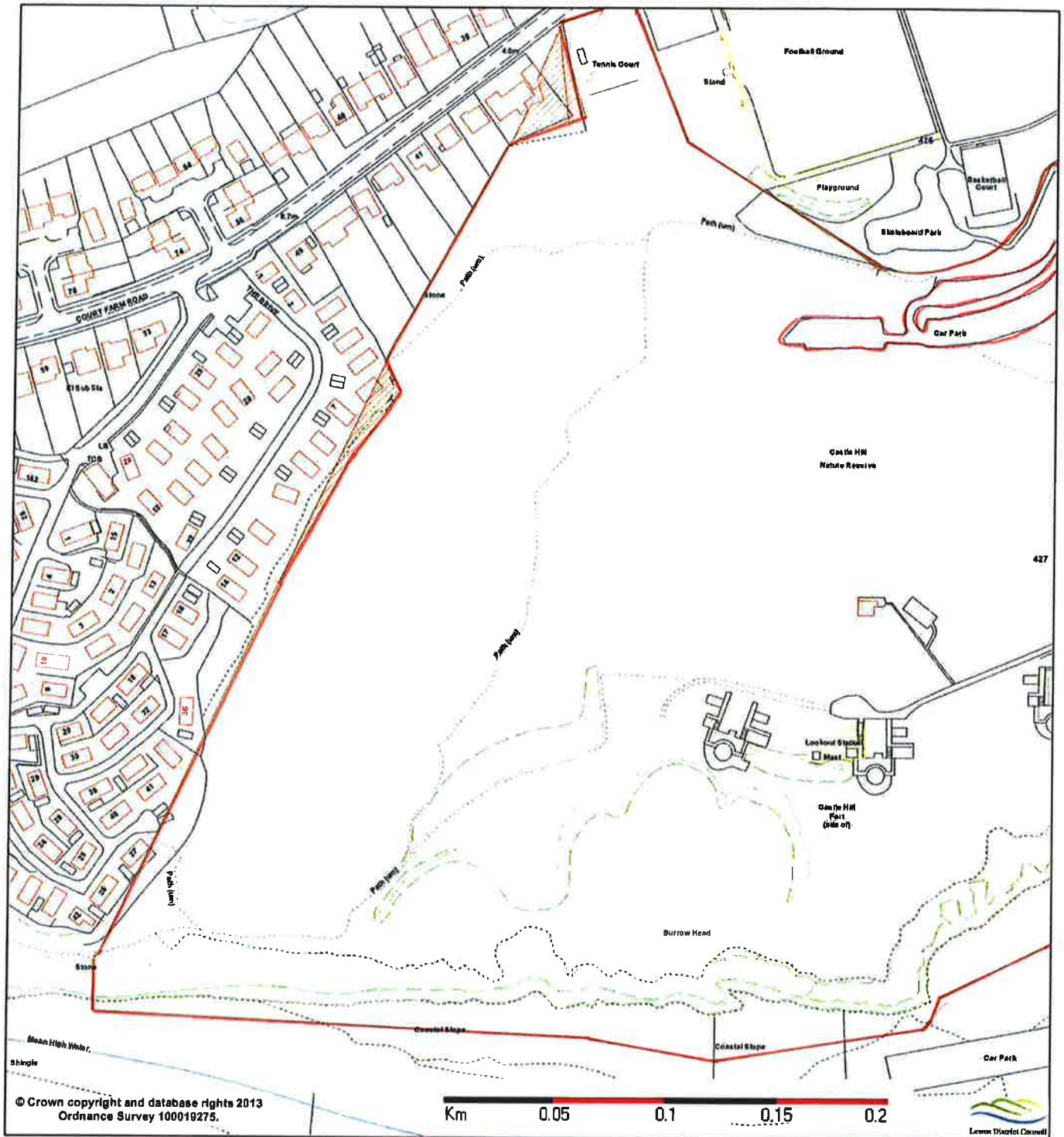
 Lewes District Council www.lewes.gov.uk	Convent Field Lewes			N 
	Devolution Project 541571/109469	DP: 217/218	SCALE: 1:2500	PLAN NO. E156/14
Estates & Valuation Services	Reproduced from Ordnance Survey mapping with permission of the Controller of HMSO. Crown Copyright Reserved.			REV:





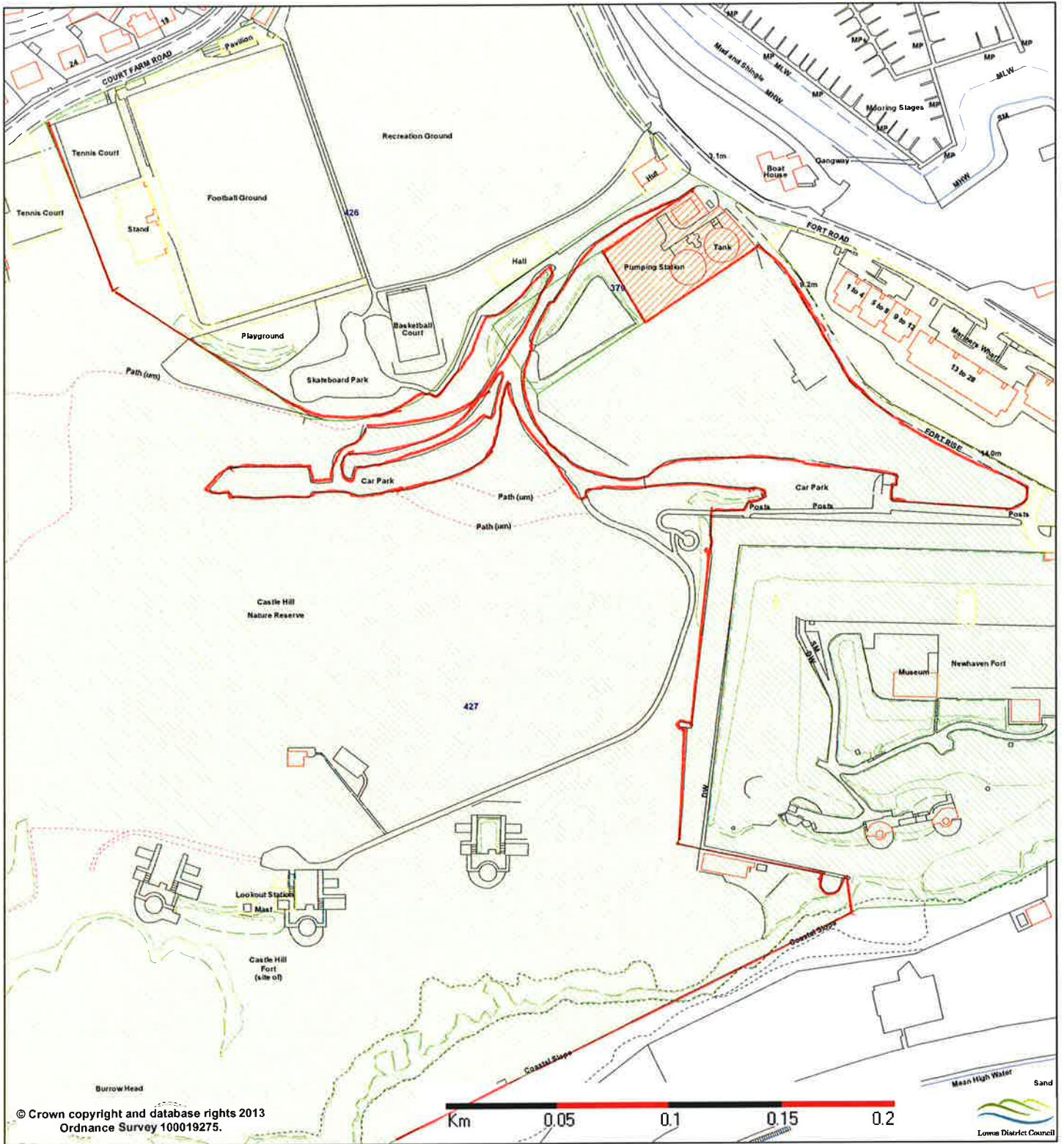
 Lewes District Council www.lewes.gov.uk Estates & Valuation Services	The Paddock Play Area Lewes			N 
	Devolution 541295/110243	DP: 236	SCALE: 1:1250	PLAN NO. E130/14
	Reproduced from Ordnance Survey mapping with permission of the Controller of HMSO. Crown Copyright Reserved.			REV:



 Lewes District Council www.lewes.gov.uk Estates & Valuation Services	Avis Road Rec/Drove Park/Denton Rec Newhaven			N 
	Devolution Project 545211/102173	DP: 429/843/959	SCALE: 1:2500	PLAN NO. E157/14
	Reproduced from Ordnance Survey mapping with permission of the Controller of HMSO. Crown Copyright Reserved.			REV:




 Lewes District Council www.lewes.gov.uk Estates & Valuation Services	Castle Hill 1 of 2 Newhaven		N 	
	Devolution Project 544601/100221	DP: 427	SCALE: 1:2500	PLAN NO. E158a/14
	Reproduced from Ordnance Survey mapping with permission of the Controller of HMSO. Crown Copyright Reserved.			REV:




Lewes District Council
www.lewes.gov.uk

Estates & Valuation Services

<h3>Castle Hill 2 of 2 Newhaven</h3>			
Devolution Project 544601/100221	DP: 427	SCALE: 1:2500	PLAN NO. E158b/14
Reproduced from Ordnance Survey mapping with permission of the Controller of HMSO. Crown Copyright Reserved.			REV:



N

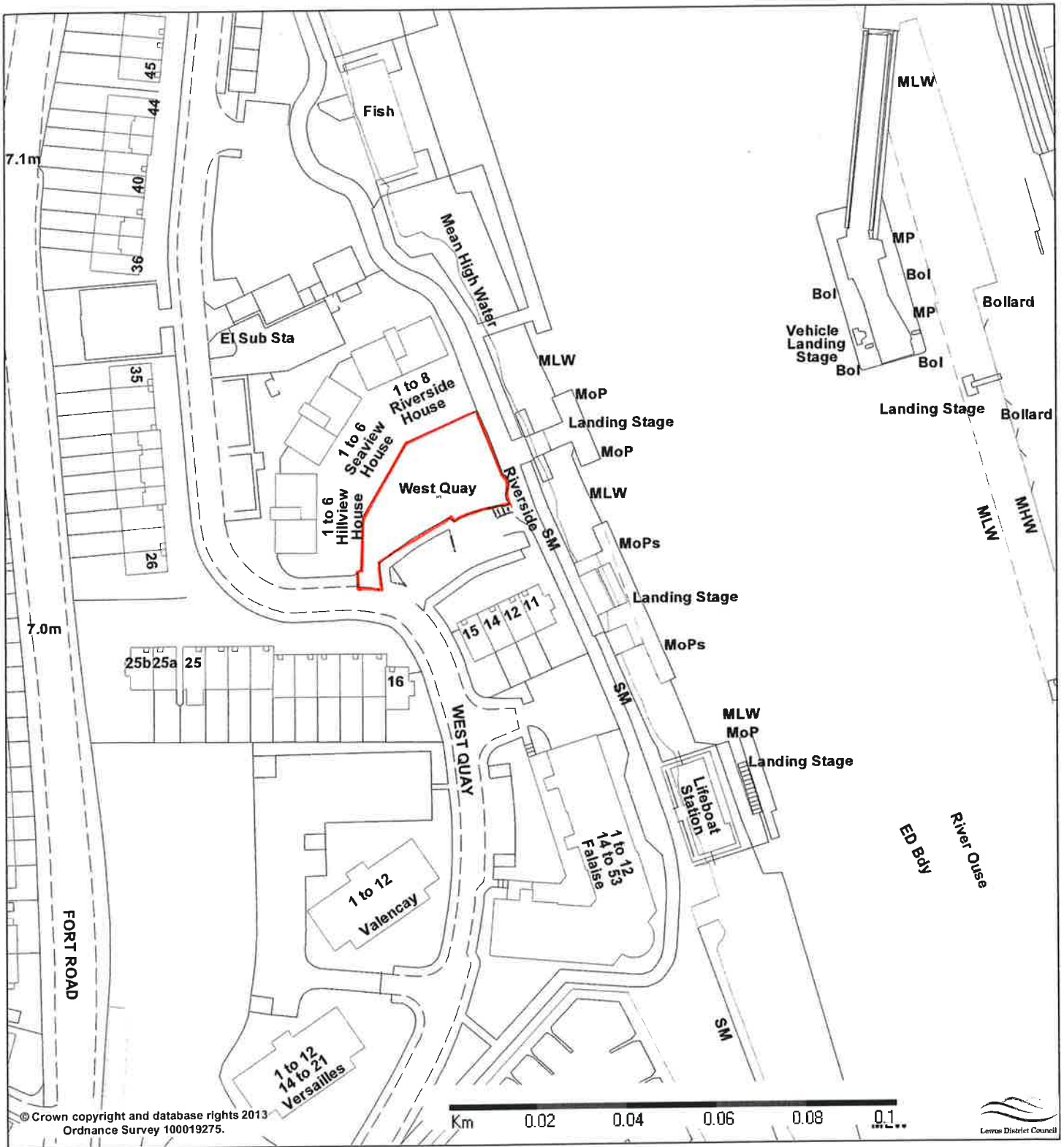




© Crown copyright and database rights 2013
Ordnance Survey 100019275.





 Lewes District Council www.lewes.gov.uk Estates & Valuation Services	Court Farm Road Newhaven			N 
	Devolution Project 544613/100548	DP: 426	SCALE: 1:1250	PLAN NO. E122/14 <i>(Handwritten: 17)</i>
	Reproduced from Ordnance Survey mapping with permission of the Controller of HMSO. Crown Copyright Reserved.			REV:

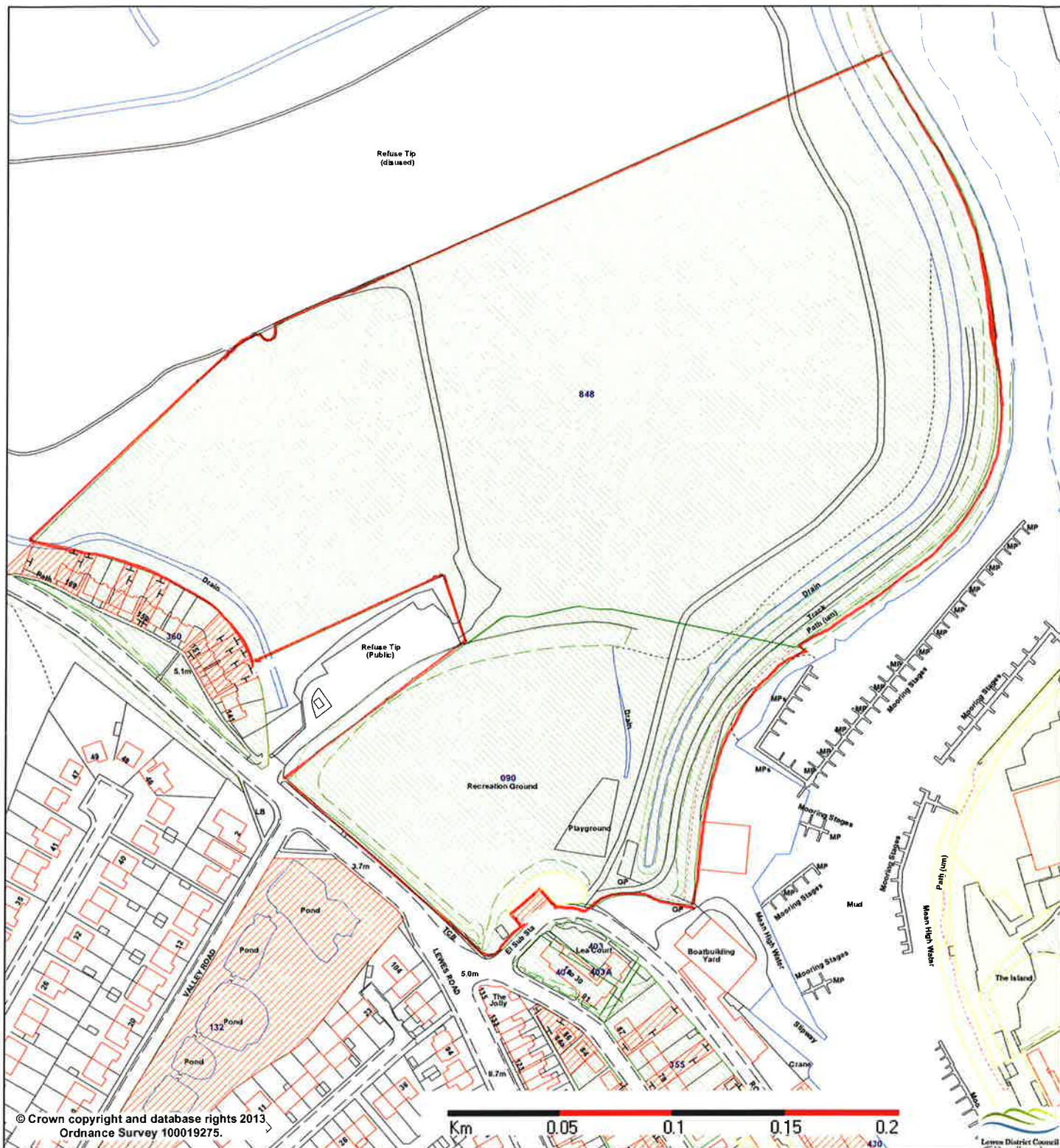




© Crown copyright and database rights 2013
Ordnance Survey 100019275.

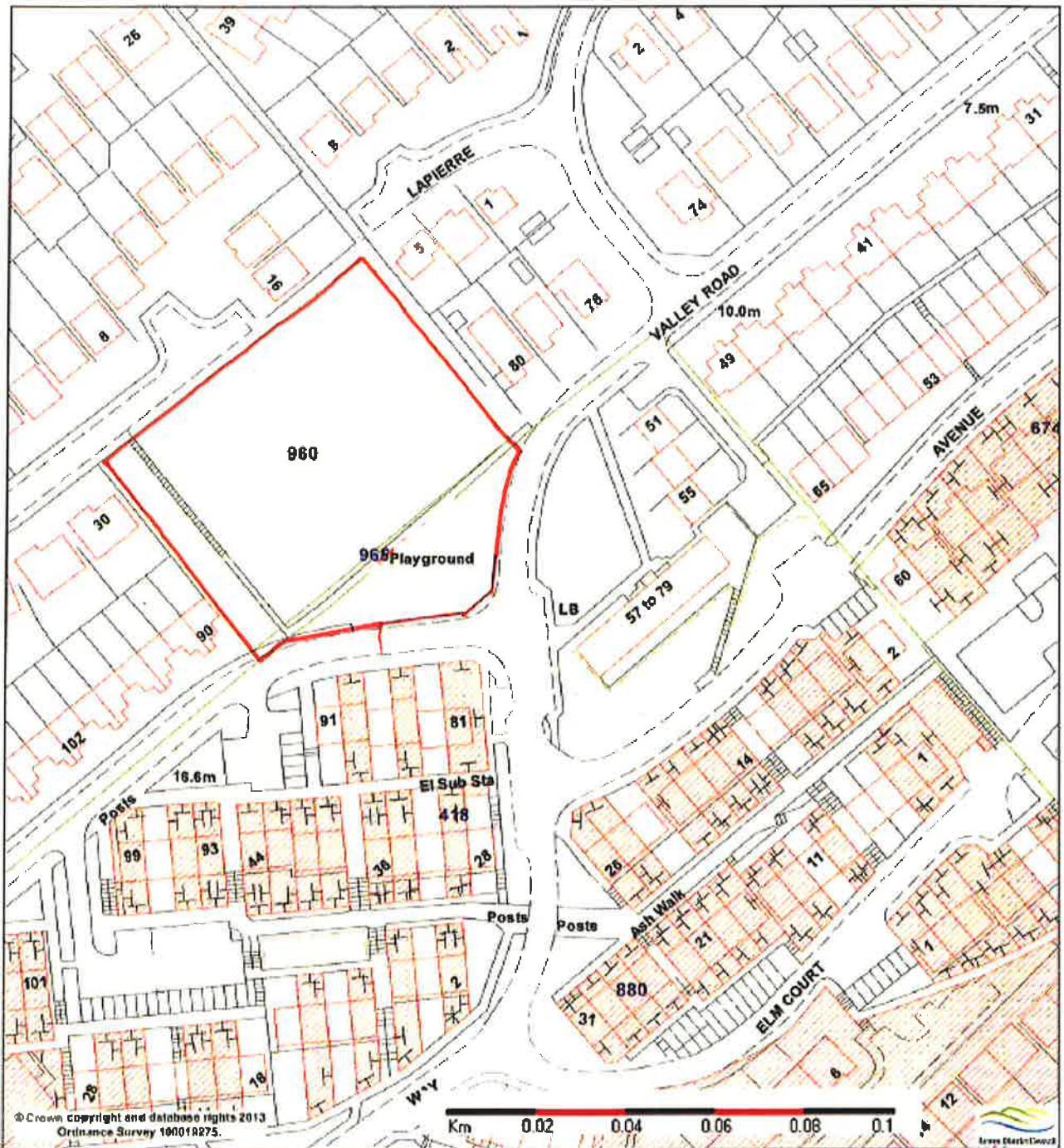
Km 0.02 0.04 0.06 0.08 0.1



 Lewes District Council www.lewes.gov.uk Estates & Valuation Services	West Quay Newhaven			N 
	Devolution 544797/100856	DP: 974	SCALE: 1:1250	PLAN NO. E160/14
	Reproduced from Ordnance Survey mapping with permission of the Controller of HMSO. Crown Copyright Reserved.			REV:



 Lewes District Council www.lewes.gov.uk	Riverside Park Newhaven			N 
	Devolution Project 544228/101967	DP: 848/090	SCALE: 1:2500	PLAN NO. E155/14
	Reproduced from Ordnance Survey mapping with permission of the Controller of HMSO. Crown Copyright Reserved.			REV:

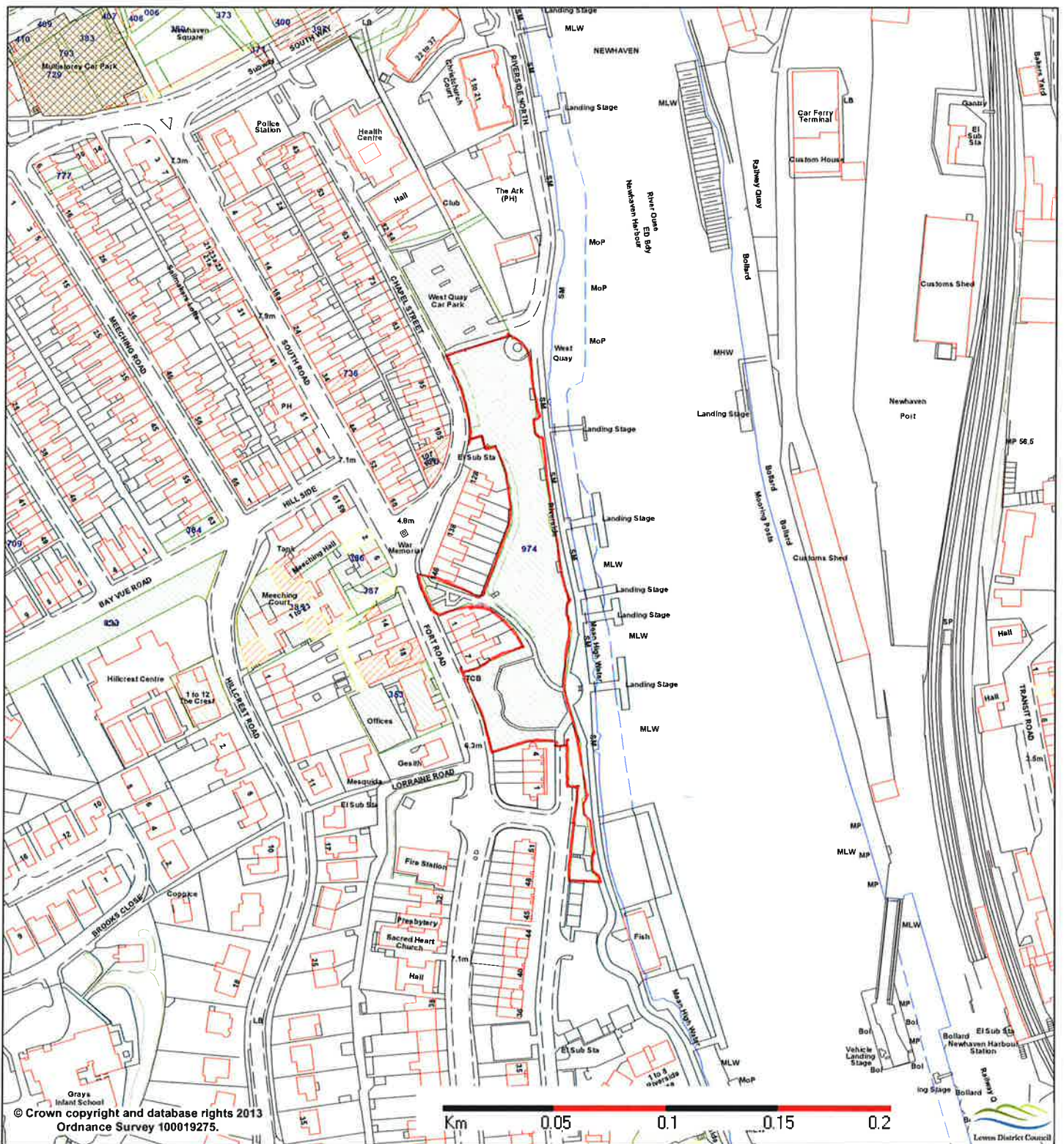




Valley Road/Parkour Play Area

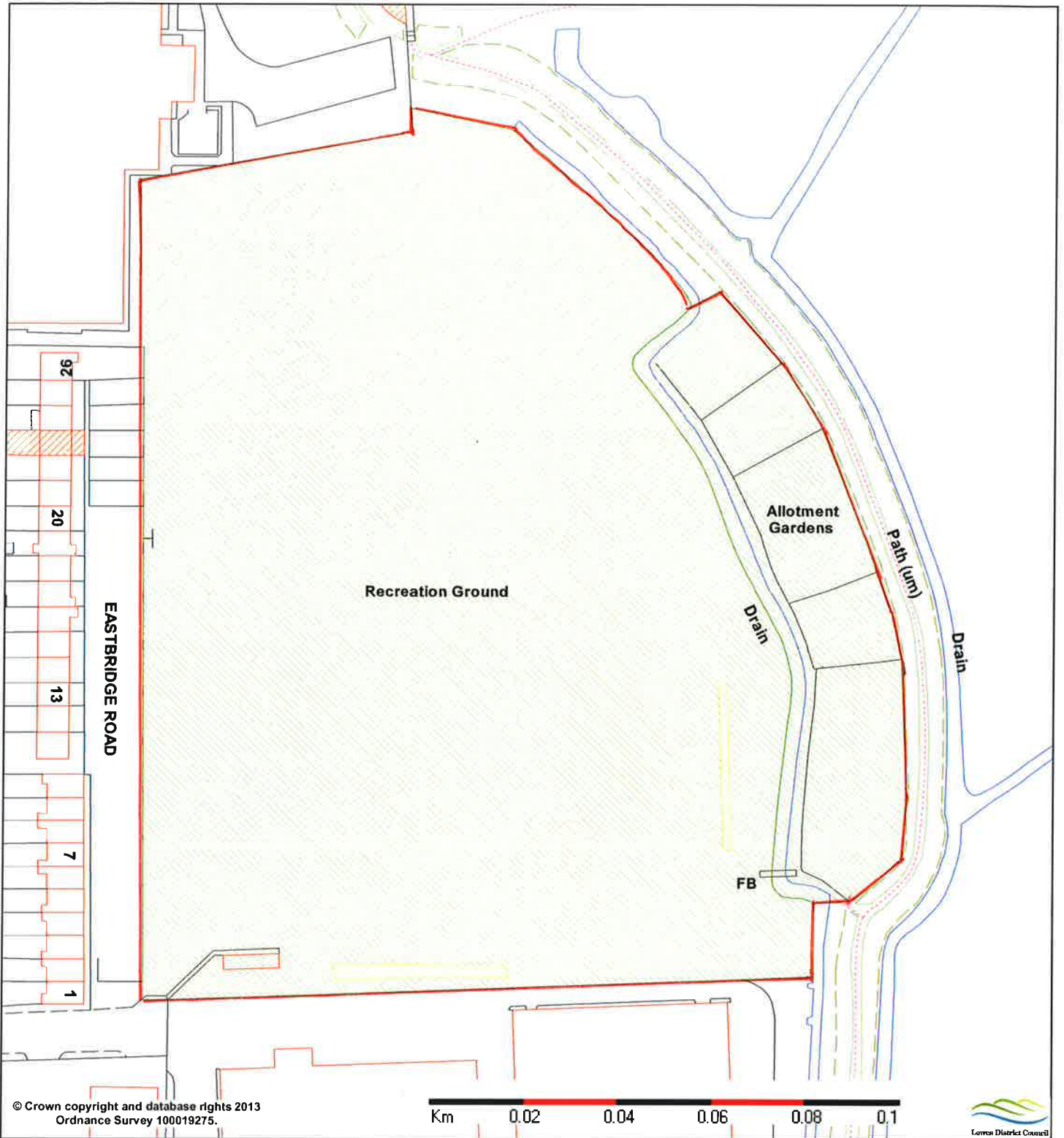
Newhaven





Organisation	Lewes District Council
Department	
Comment	
Date	06 January 2015
Scale	1:1250



 Lewes District Council www.lewes.gov.uk	West Quay (North) Open Space Newhaven			N 
	Devolution Project 544734/101147	DP: 974	SCALE: 1:2500	PLAN NO. E008/15
Estates & Valuation Services	Reproduced from Ordnance Survey mapping with permission of the Controller of HMSO. Crown Copyright Reserved.			REV:





 Lewes District Council www.lewes.gov.uk Estates & Valuation Services	Eastside Recreation Ground Newhaven			N 
	Devolution Project 545171/101199	DP: 093/958	SCALE: 1:2500	PLAN NO. E134/14
	Reproduced from Ordnance Survey mapping with permission of the Controller of HMSO. Crown Copyright Reserved.			REV:

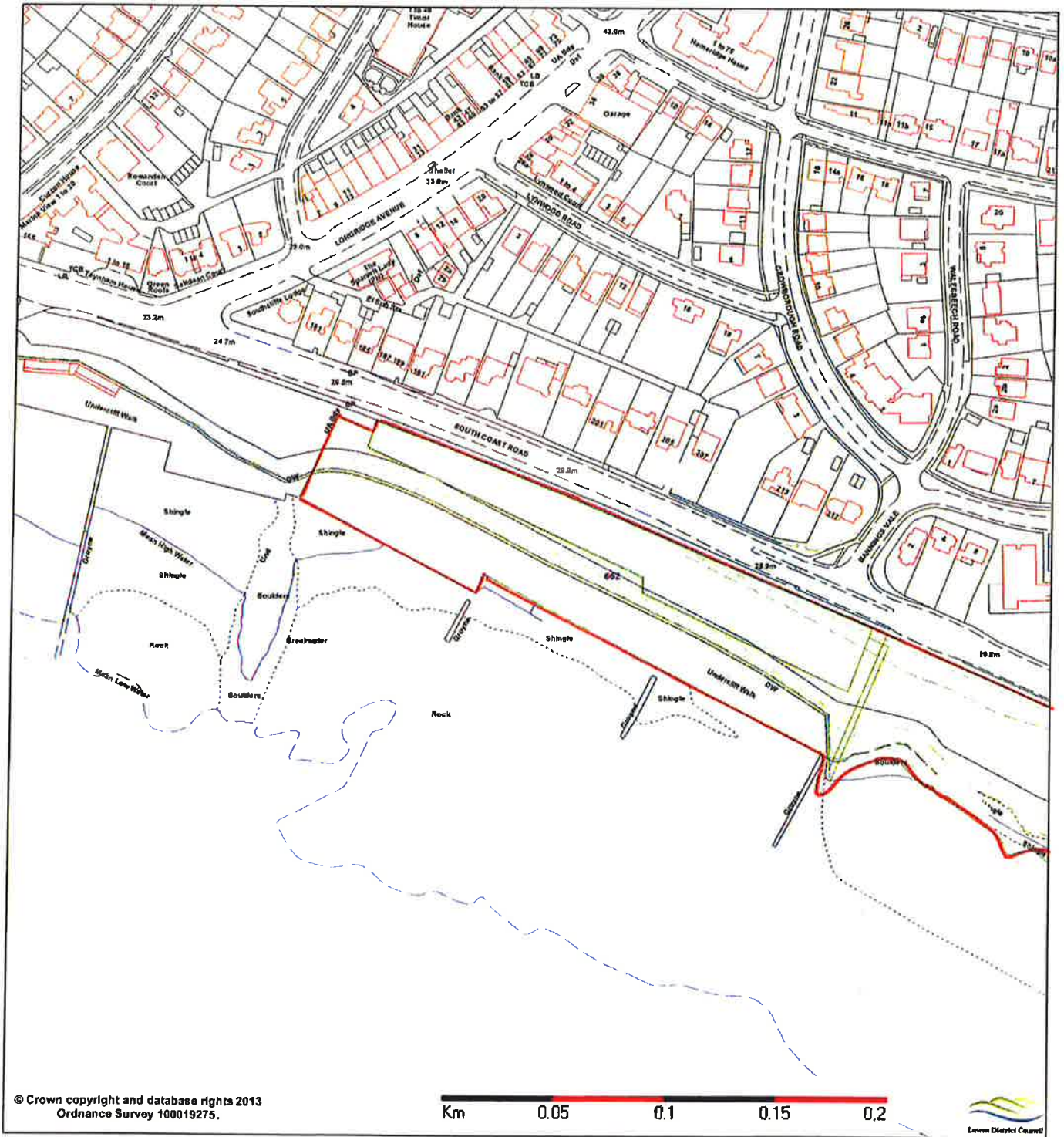




© Crown copyright and database rights 2013
Ordnance Survey 100019275.

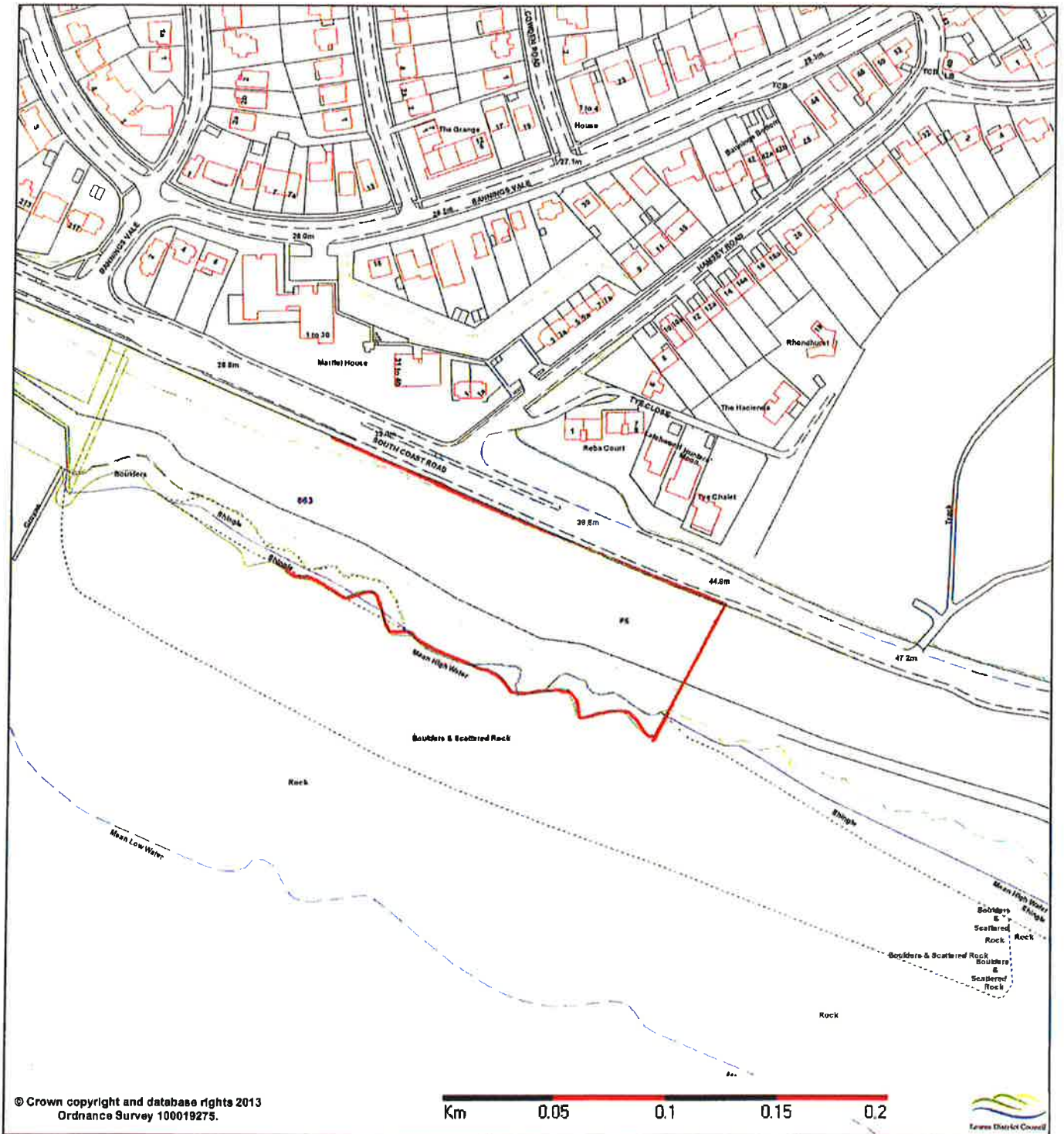
Km 0.05 0.1 0.15 0.2





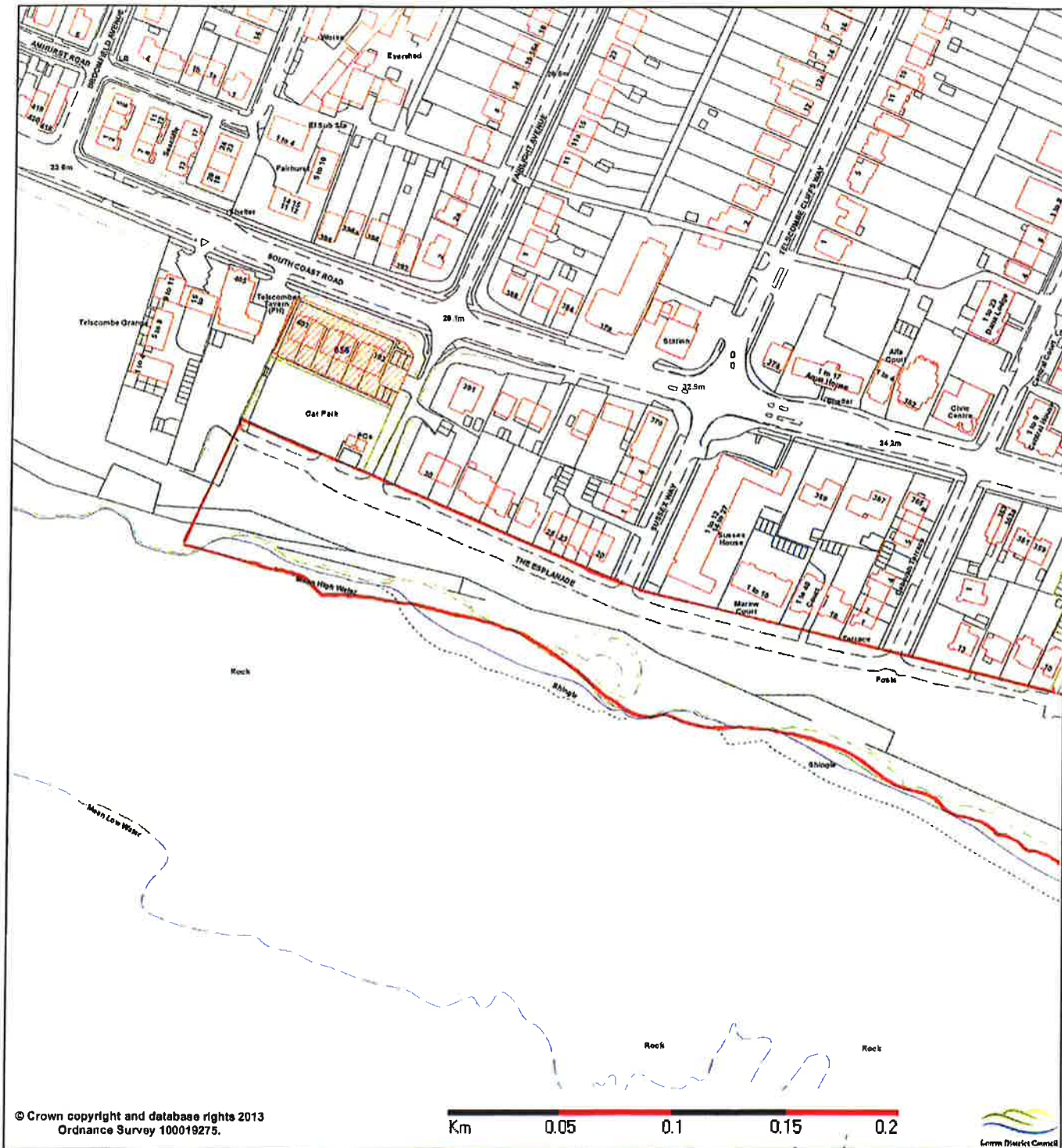
 Lewes District Council www.lewes.gov.uk Estates & Valuation Services	Fort Road Rec Newhaven			N 
	Devolution 544664/100446	DP: 426	SCALE: 1:2500	PLAN NO. E159/14
	Reproduced from Ordnance Survey mapping with permission of the Controller of HMSO. Crown Copyright Reserved.			REV:





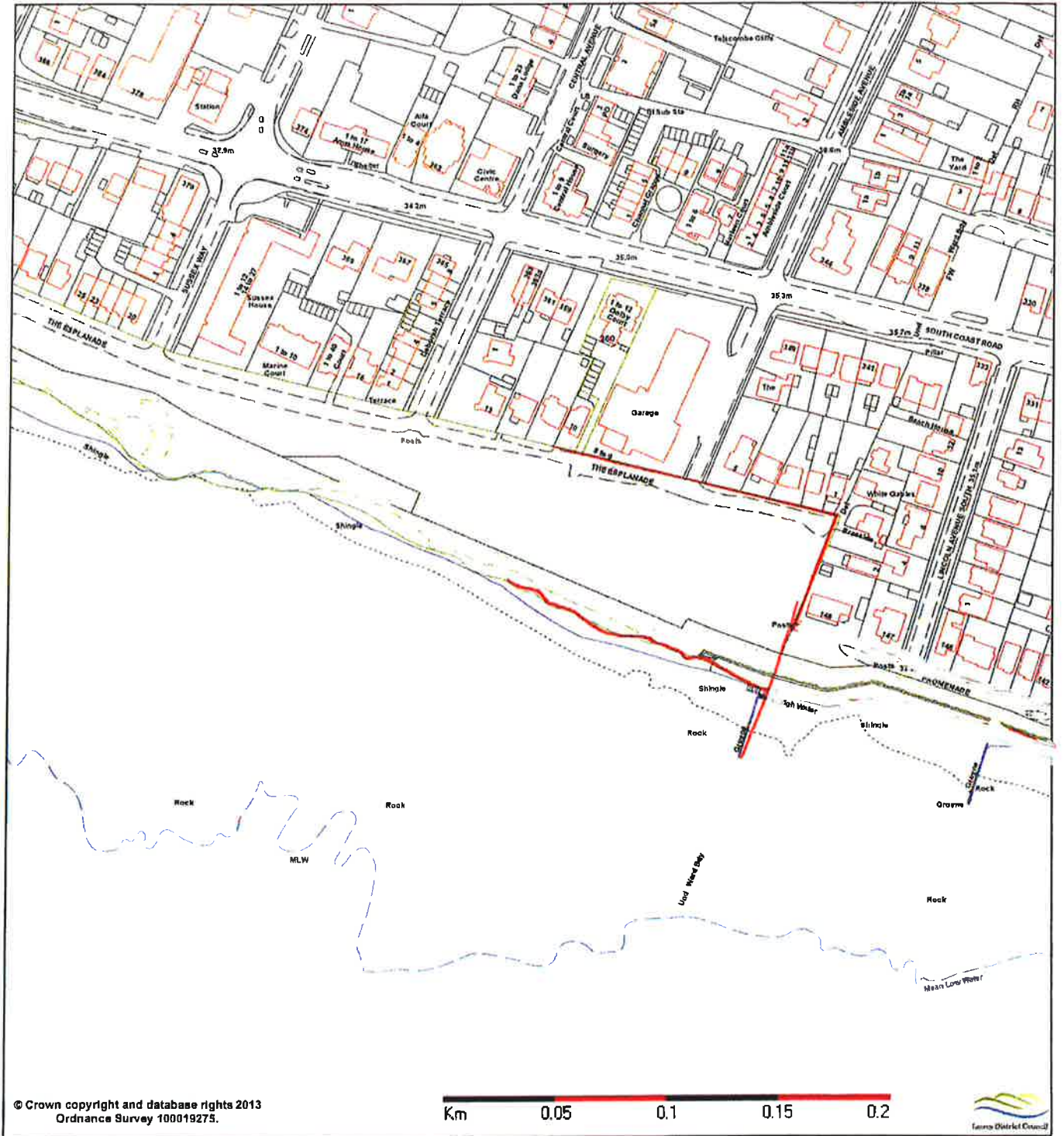

 Lewes District Council www.lewes.gov.uk Estates & Valuation Services	Telcombe Cliff Tops 1 of 4 Telcombe		N 	
	Devolution Project 538597/101741	DP: 663/62	SCALE: 1:2500	PLAN NO. E170a/14
	Reproduced from Ordnance Survey mapping with permission of the Controller of HMSO. Crown Copyright Reserved.			REV:



 Lewes District Council www.lewes.gov.uk Estates & Valuation Services	Telcombe Cliff Tops 2 of 4 Telcombe			N 
	Devolution Project 538597/101741	DP: 663/62	SCALE: 1:2500	PLAN NO. E170b/14
	Reproduced from Ordnance Survey mapping with permission of the Controller of HMSO. Crown Copyright Reserved.			REV:




 Lewes District Council www.lewes.gov.uk Estates & Valuation Services	Telcombe Cliff Tops 3 of 4 Telcombe			N 
	Devolution Project 538597/101741	DP: 663/62	SCALE: 1:2500	PLAN NO. E170c/14
	Reproduced from Ordnance Survey mapping with permission of the Controller of HMSO. Crown Copyright Reserved.			REV:



Lewes District Council
www.lewes.gov.uk

Estates & Valuation
Services



Telscombe Cliff Tops 4 of 4 Telscombe			N 
Devolution Project 538597/101741	DP: 663/62	SCALE: 1:2500	PLAN NO. E170d/14
Reproduced from Ordnance Survey mapping with permission of the Controller of HMSO. Crown Copyright Reserved.			REV:

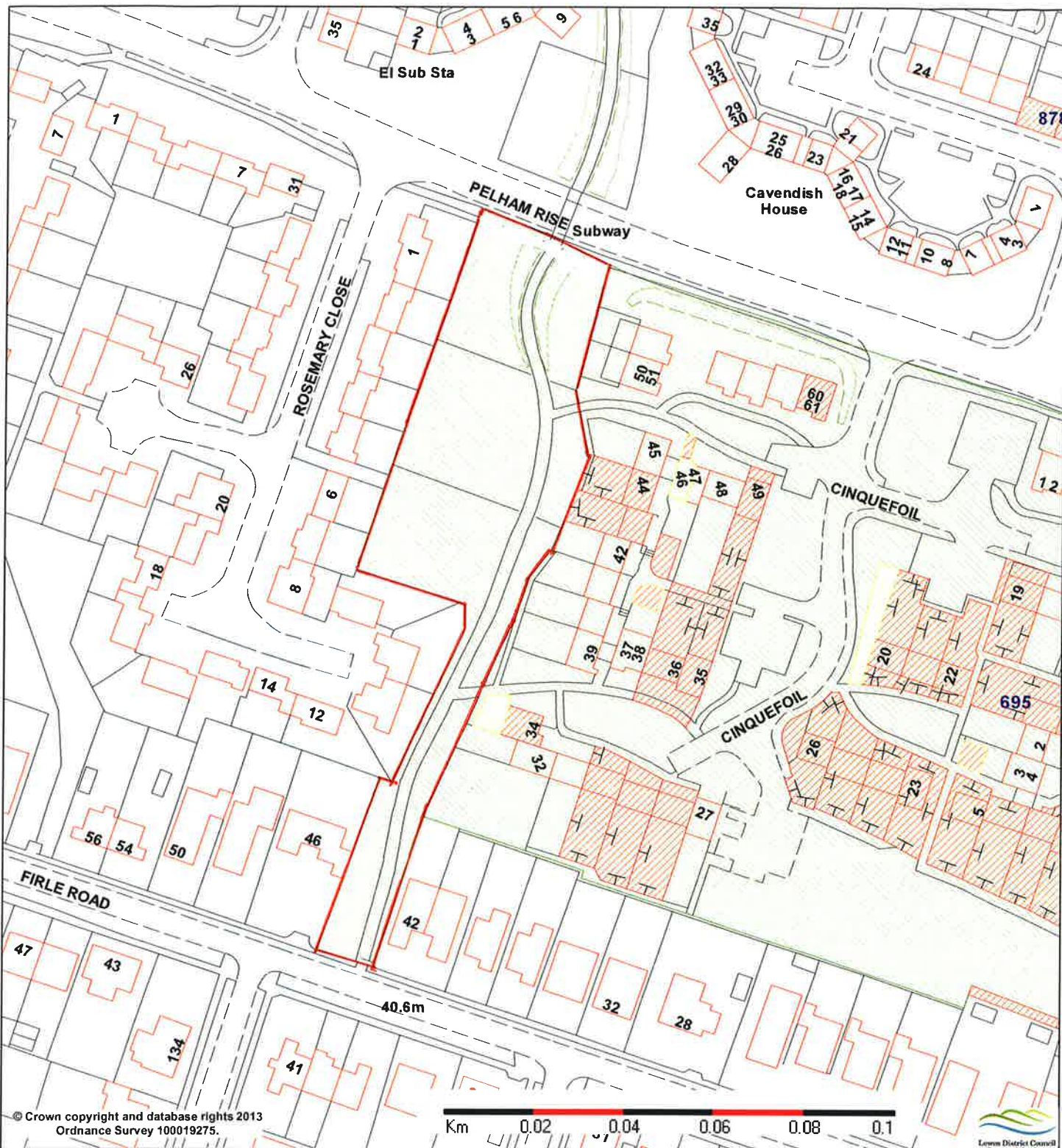
REV:





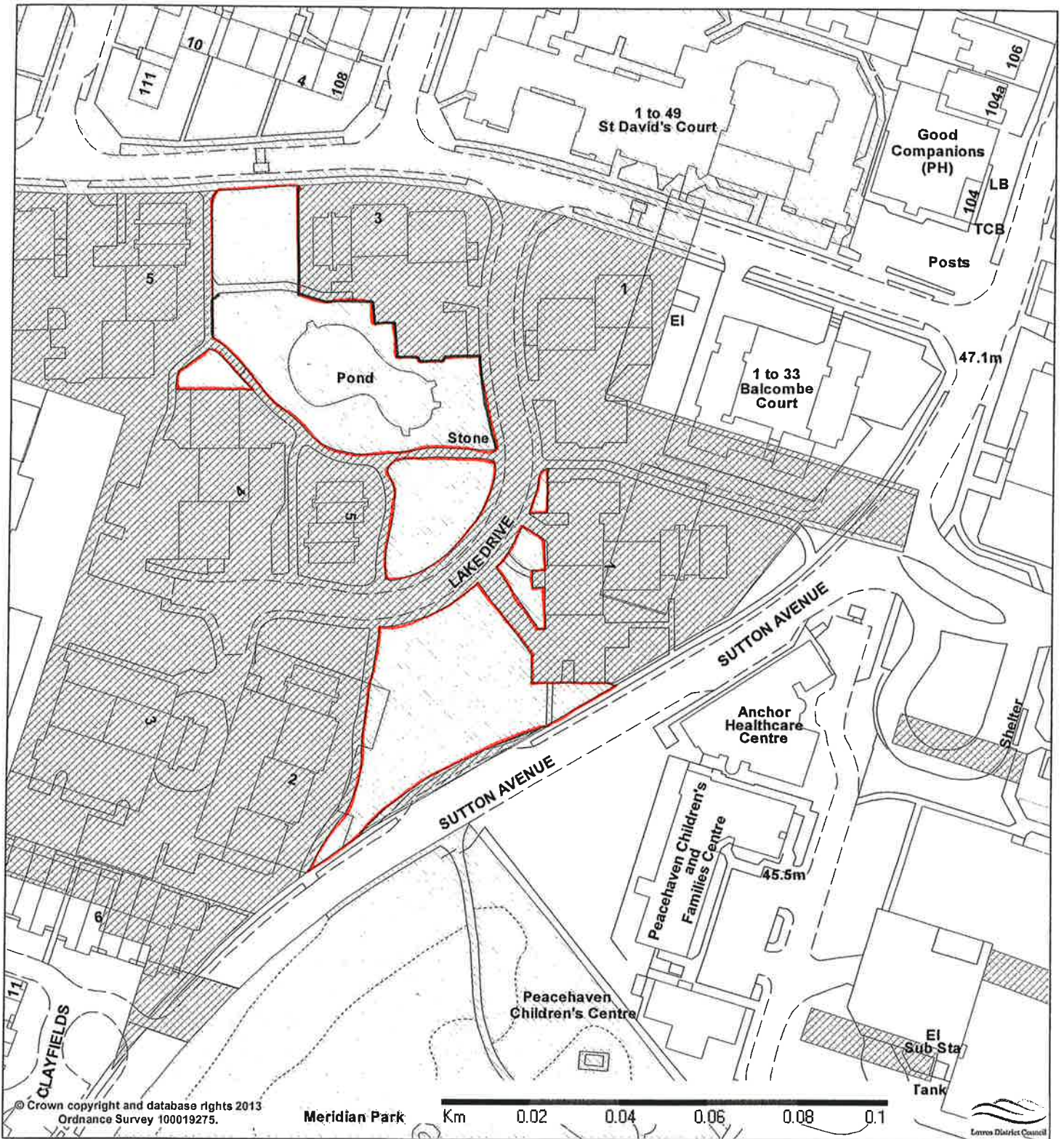
 Lewes District Council www.lewes.gov.uk Estates & Valuation Services	Telcombe Playing Fields Telcombe			N 
	Devolution Project 540382/102466	DP: 834	SCALE: 1:2500	PLAN NO. E165/14
	Reproduced from Ordnance Survey mapping with permission of the Controller of HMSO. Crown Copyright Reserved.			REV:





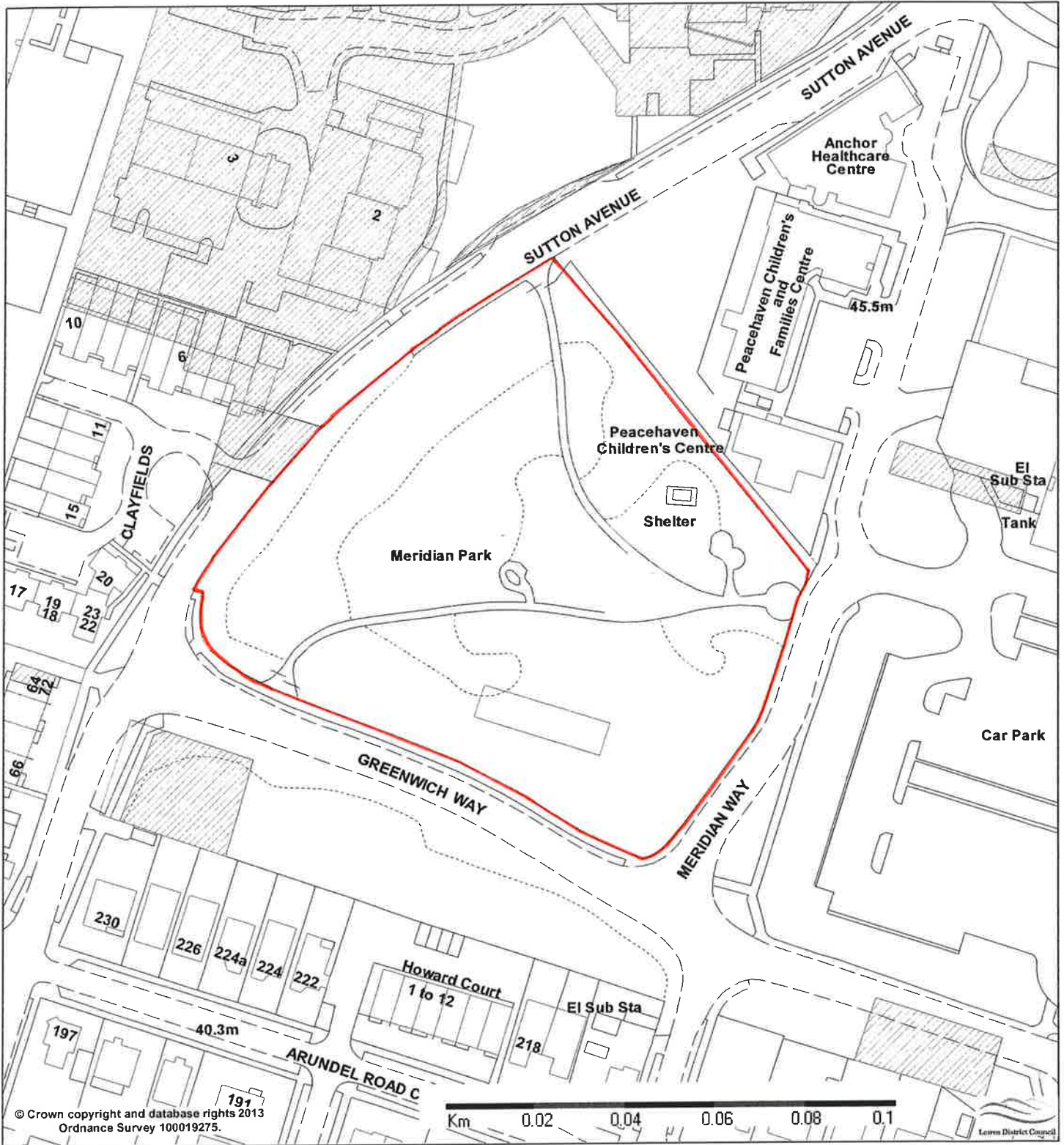
 Lewes District Council www.lewes.gov.uk	Aquila Park Peacehaven		N 	
	Devolution 549314/99377	DP: 957	SCALE: 1:1250	PLAN NO. E135/14
	Reproduced from Ordnance Survey mapping with permission of the Controller of HMSO. Crown Copyright Reserved.			REV: 6





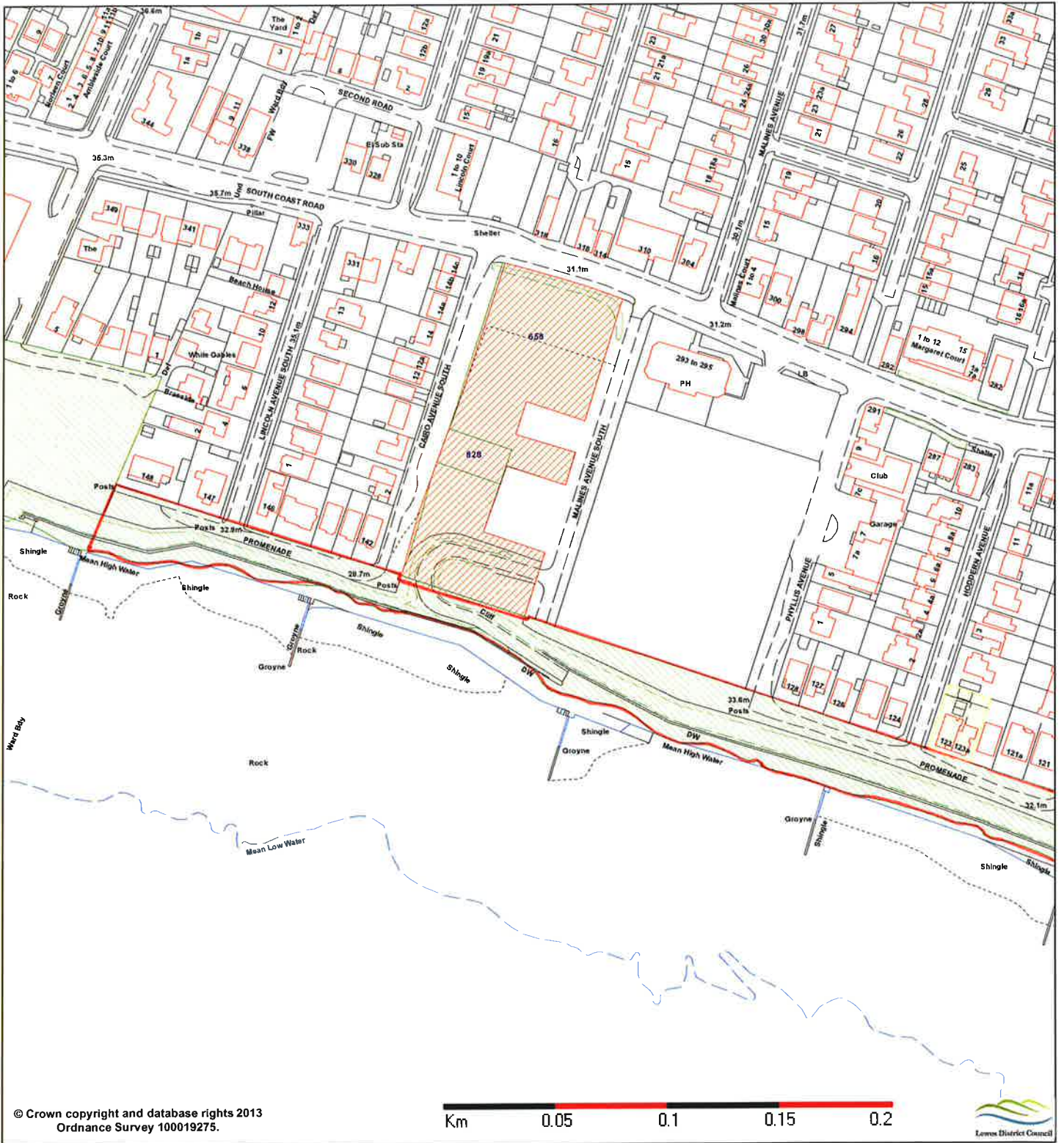
 Lewes District Council www.lewes.gov.uk	Firle Road Walkway Peacehaven			N 
	Devolution Project 541348/101989	DP: 695	SCALE: 1:1250	PLAN NO. E161/14
Estates & Valuation Services	Reproduced from Ordnance Survey mapping with permission of the Controller of HMSO. Crown Copyright Reserved.			REV:



 Lewes District Council www.lewes.gov.uk Estates & Valuation Services	Lake Park Peacehaven			N 
	Devolution 540920/101629	DP: 939	SCALE: 1:1250	PLAN NO. E13A/14 5
	Reproduced from Ordnance Survey mapping with permission of the Controller of HMSO. Crown Copyright Reserved.			REV:




 Lewes District Council www.lewes.gov.uk Estates & Valuation Services	Meridian Park Peacehaven			N 
	Devolution Project 540942/101460	DP: 892	SCALE: 1:1250	PLAN NO. E102/14 136
	Reproduced from Ordnance Survey mapping with permission of the Controller of HMSO. Crown Copyright Reserved.			REV:




Lewes District Council
www.lewes.gov.uk

Estates & Valuation
Services



Peacehaven Cliff Tops 1 of 5 Peacehaven			N 
Devolution Project 540441/100975	DP: 663/596-99	SCALE: 1:2500	PLAN NO. E169a/14
Reproduced from Ordnance Survey mapping with permission of the Controller of HMSO. Crown Copyright Reserved.			REV:

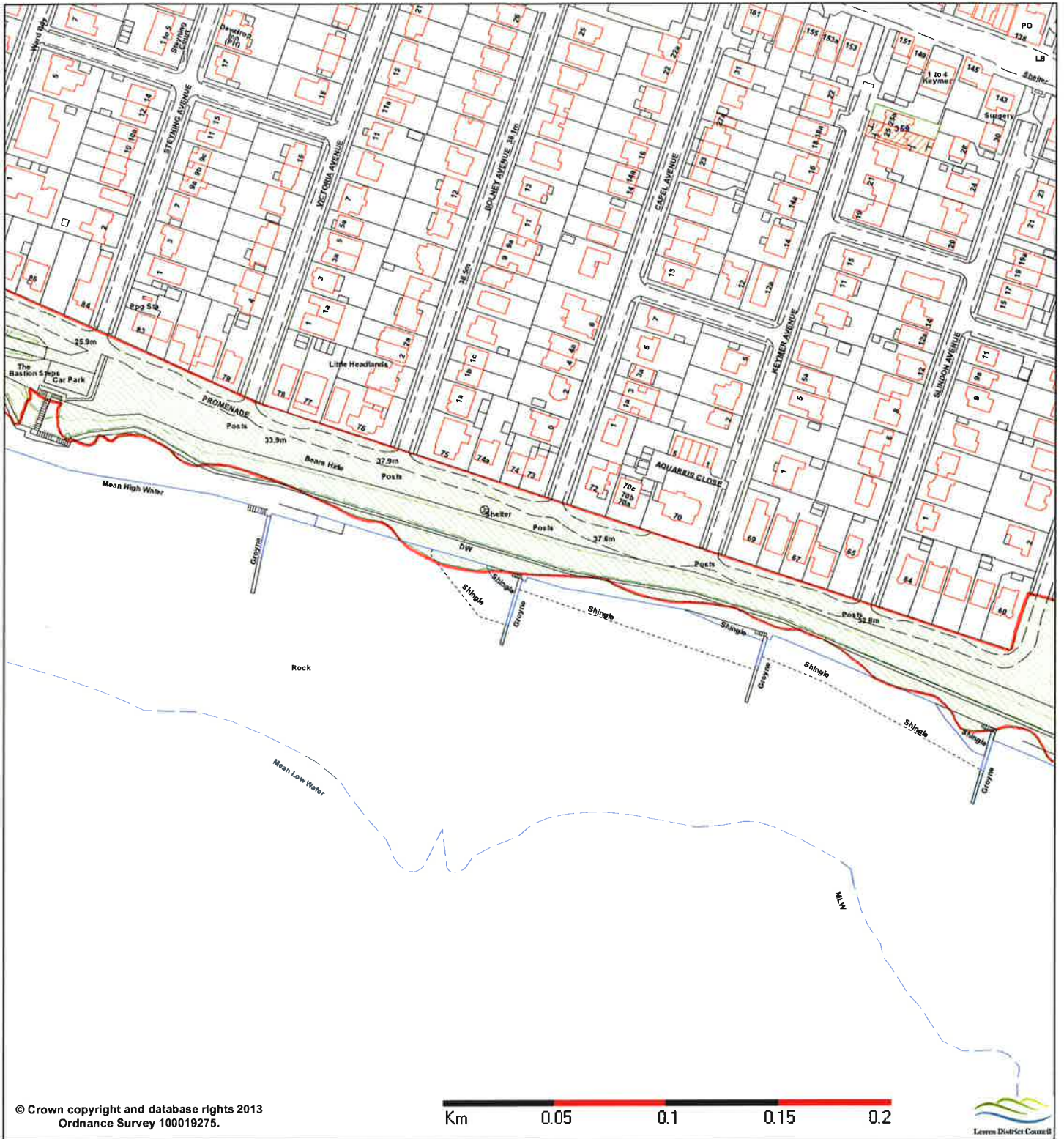
REV:





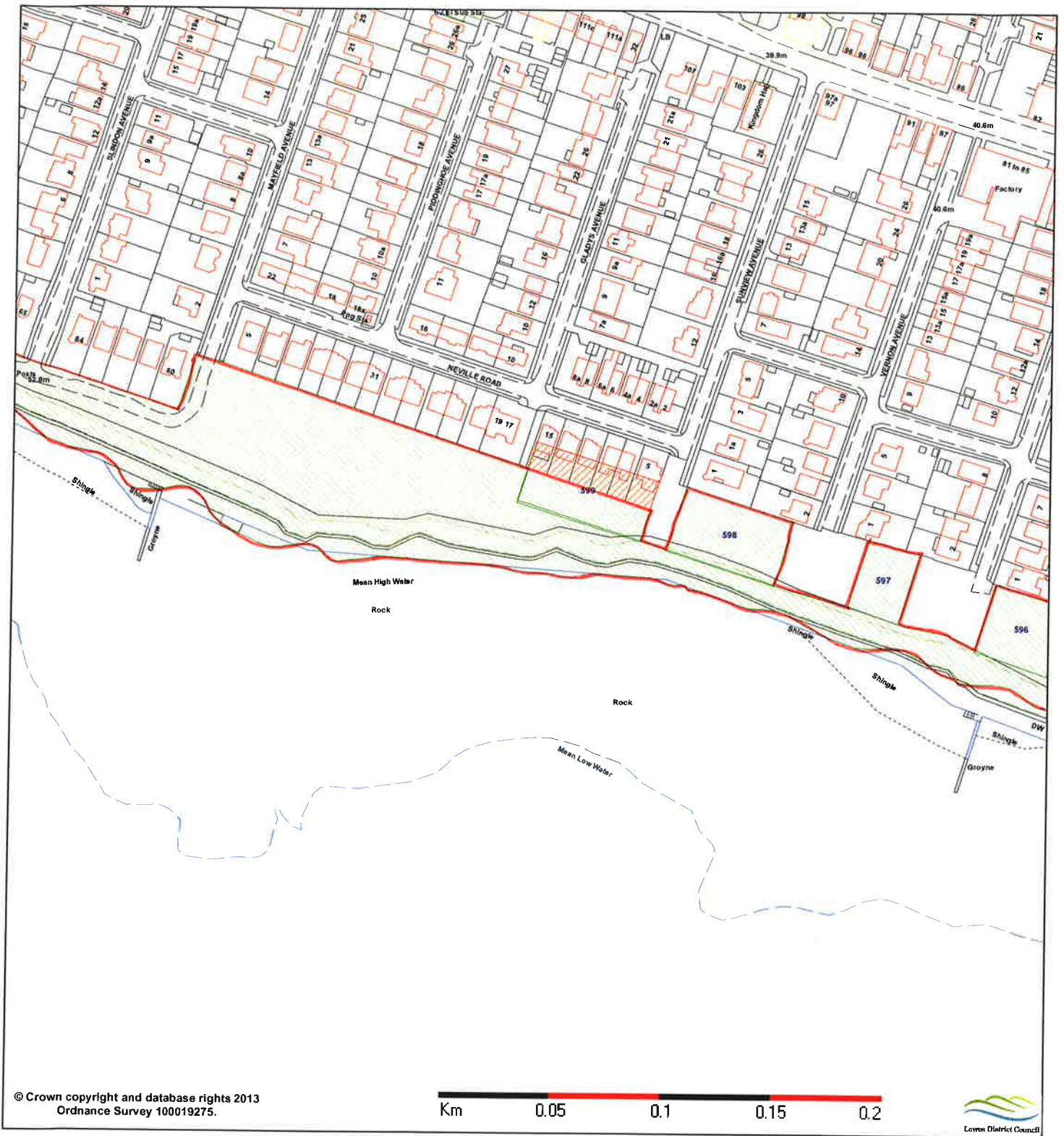
© Crown copyright and database rights 2013
Ordnance Survey 100019275.



 Lewes District Council www.lewes.gov.uk Estates & Valuation Services	Peacehaven Cliff Tops 2 of 5 Peacehaven			N 
	Devolution Project 540921/100807	DP: 663/596-99	SCALE: 1:2500	PLAN NO. E169b/14
	Reproduced from Ordnance Survey mapping with permission of the Controller of HMSO. Crown Copyright Reserved.			REV:





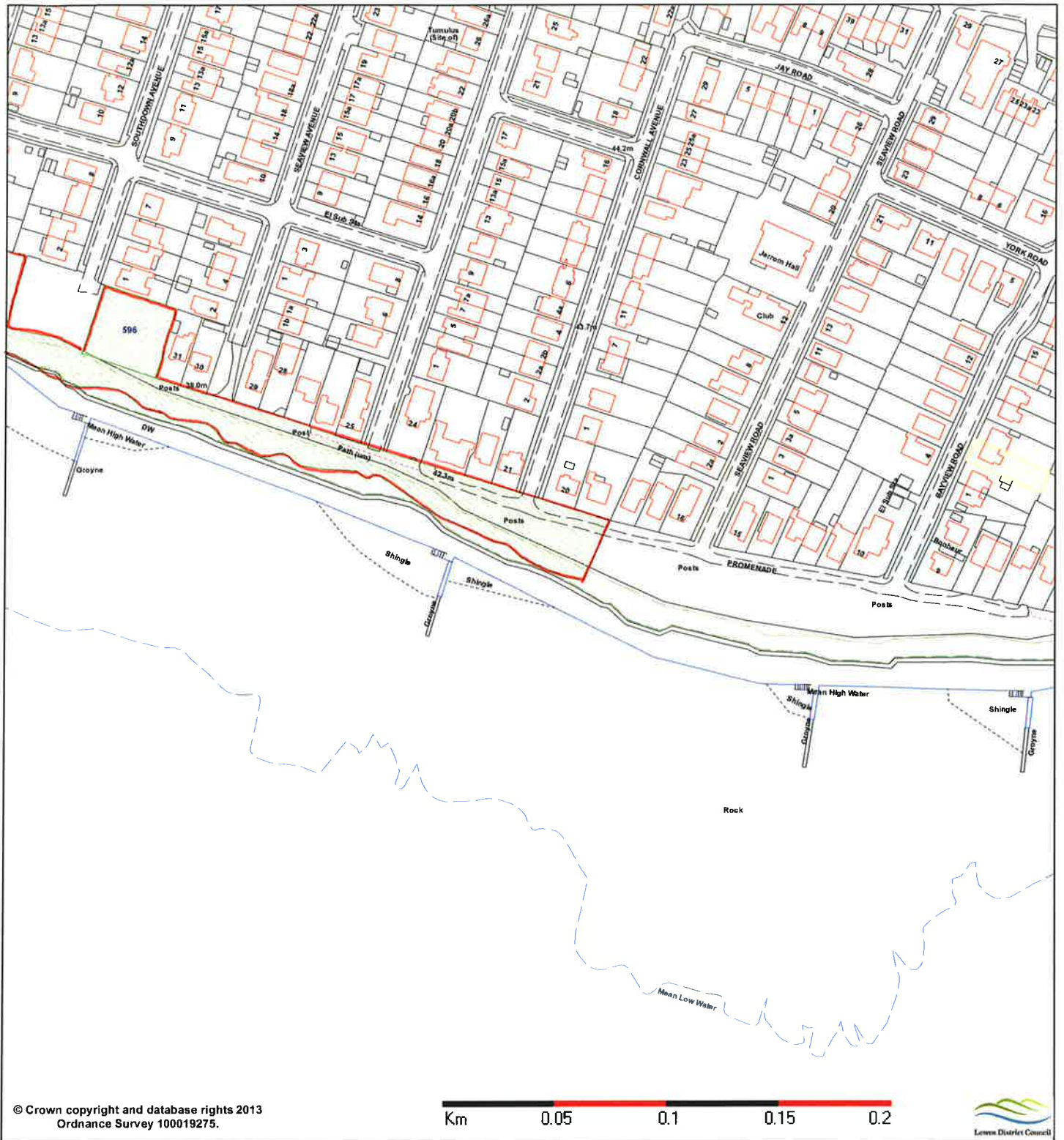
 Lewes District Council www.lewes.gov.uk Estates & Valuation Services	Peacehaven Cliff Tops 3 of 5 Peacehaven			N 
	Devolution Project 541254/100686	DP: 663/596-99	SCALE: 1:2500	PLAN NO. E169c/14
	Reproduced from Ordnance Survey mapping with permission of the Controller of HMSO. Crown Copyright Reserved.			REV:



© Crown copyright and database rights 2013
Ordnance Survey 100019275.





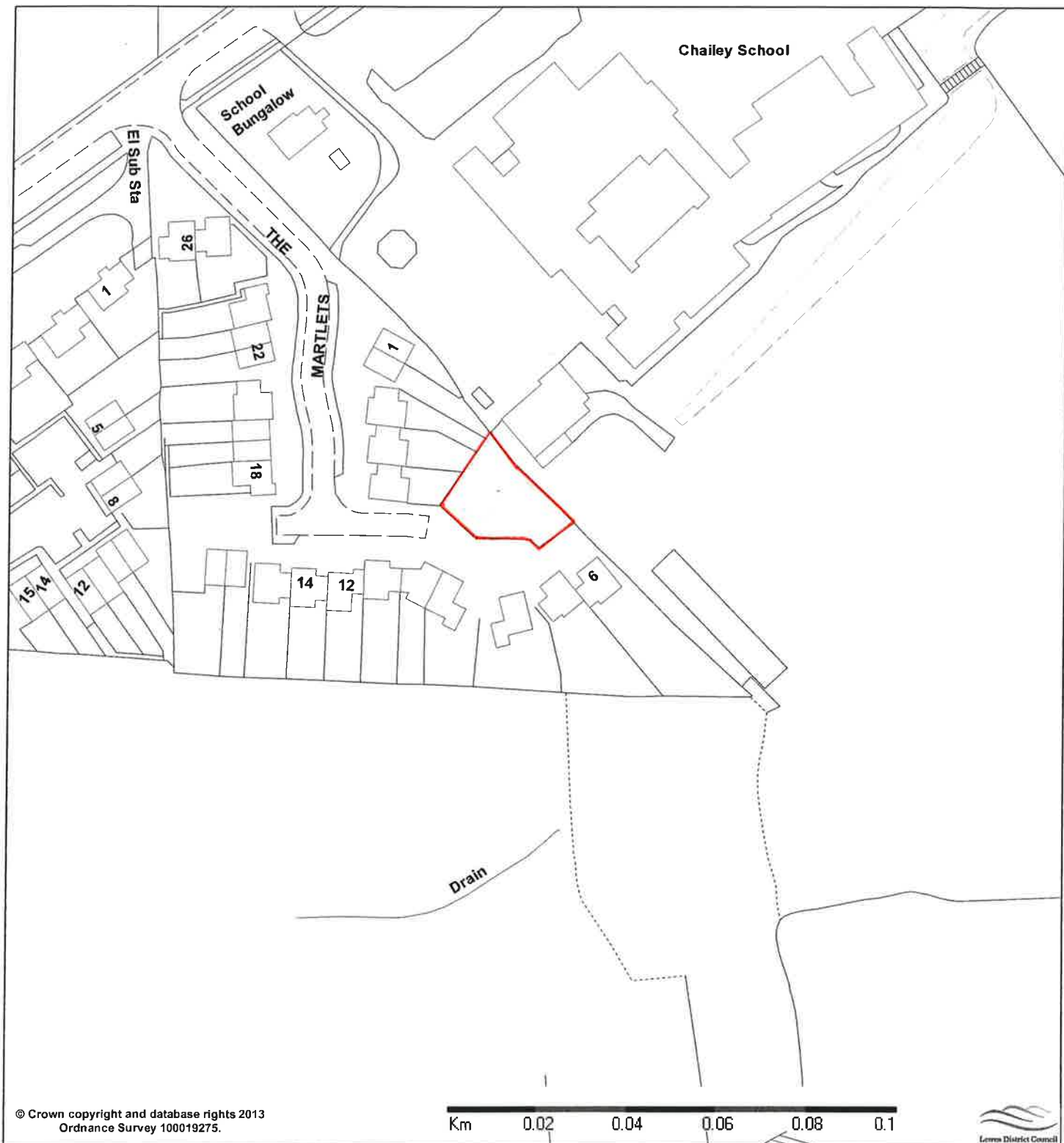
 Lewes District Council www.lewes.gov.uk Estates & Valuation Services	Peacehaven Cliff Tops 4 of 5 Peacehaven			N 
	Devolution Project 541444/100632	DP: 663/596-99	SCALE: 1:2500	PLAN NO. E169d/14
	Reproduced from Ordnance Survey mapping with permission of the Controller of HMSO. Crown Copyright Reserved.			REV:





© Crown copyright and database rights 2013
Ordnance Survey 100019275.

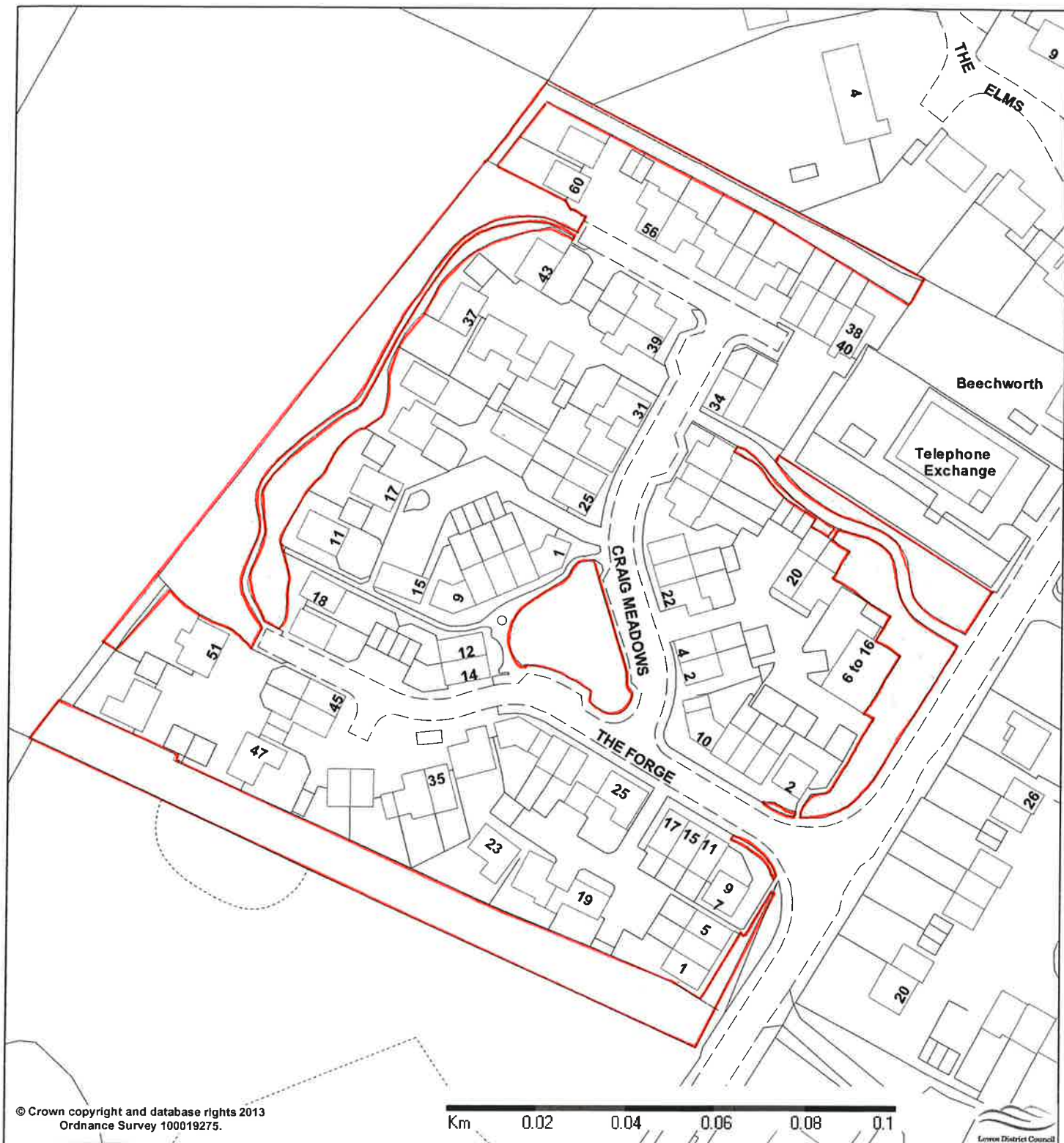


 Lewes District Council www.lewes.gov.uk Estates & Valuation Services	Peacehaven Cliff Tops 5 of 5 Peacehaven			N 
	Devolution Project 541939/100479	DP: 663/596-99	SCALE: 1:2500	PLAN NO. E169e/14
	Reproduced from Ordnance Survey mapping with permission of the Controller of HMSO. Crown Copyright Reserved.			REV:



 Lewes District Council www.lewes.gov.uk	The Martlets, South Chailey Play Area Chailey			N 
	Devolution 538 637/117295	DP: 963	SCALE: 1:1250	PLAN NO. E142/14
	Reproduced from Ordnance Survey mapping with permission of the Controller of HMSO. Crown Copyright Reserved.			REV:



Estates & Valuation
Services



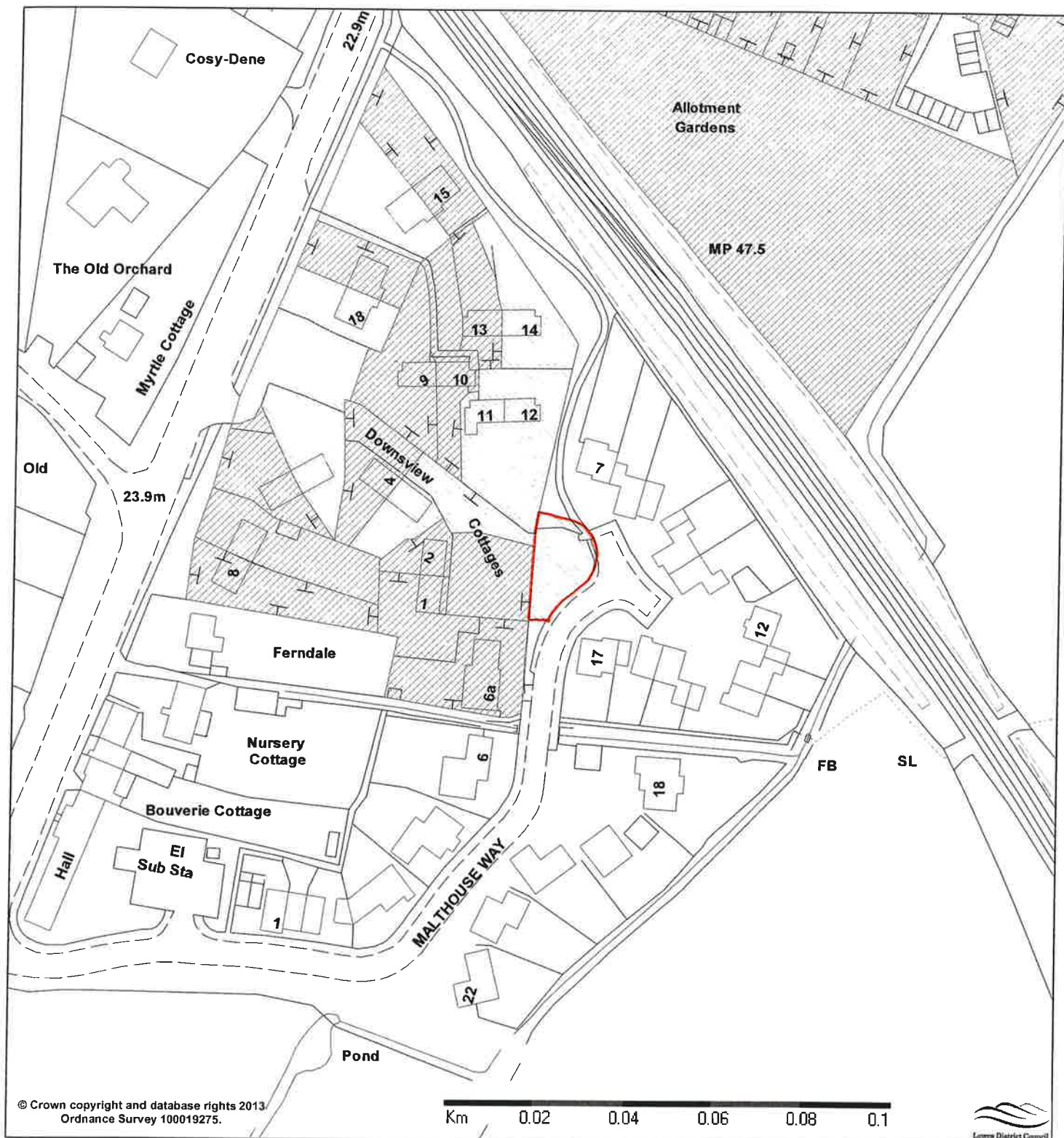
© Crown copyright and database rights 2013
Ordnance Survey 100019275.

Km 0.02 0.04 0.06 0.08 0.1

Lewes District Council


 Lewes District Council www.lewes.gov.uk Estates & Valuation Services	The Forges Ringmer			N 
	Devolution 544356/112169	DP: 980	SCALE: 1:1250	PLAN NO. E144/14
	Reproduced from Ordnance Survey mapping with permission of the Controller of HMSO. Crown Copyright Reserved.			REV:

Reproduced from Ordnance Survey mapping with permission of the Controller of HMSO. Crown Copyright Reserved. Licence No. 100019275 - 2005




Lewes District Council
www.lewes.gov.uk

Estates & Valuation Services

The Malthouse, Cooksbridge Play Area Hamsey			N 
Devolution 540134/113292	DP: 962	SCALE: 1:1250	PLAN NO. E143/14
Reproduced from Ordnance Survey mapping with permission of the Controller of HMSO. Crown Copyright Reserved.			REV:

PLAN NO.
E143/14

REV: